

DATA SOURCE:
Manitoba Hydro; Government of Manitoba; Government of Canada;
NTS 50K Contours

CREATED BY:
Manitoba Hydro - Hydro Power Planning - GIS & Special Studies

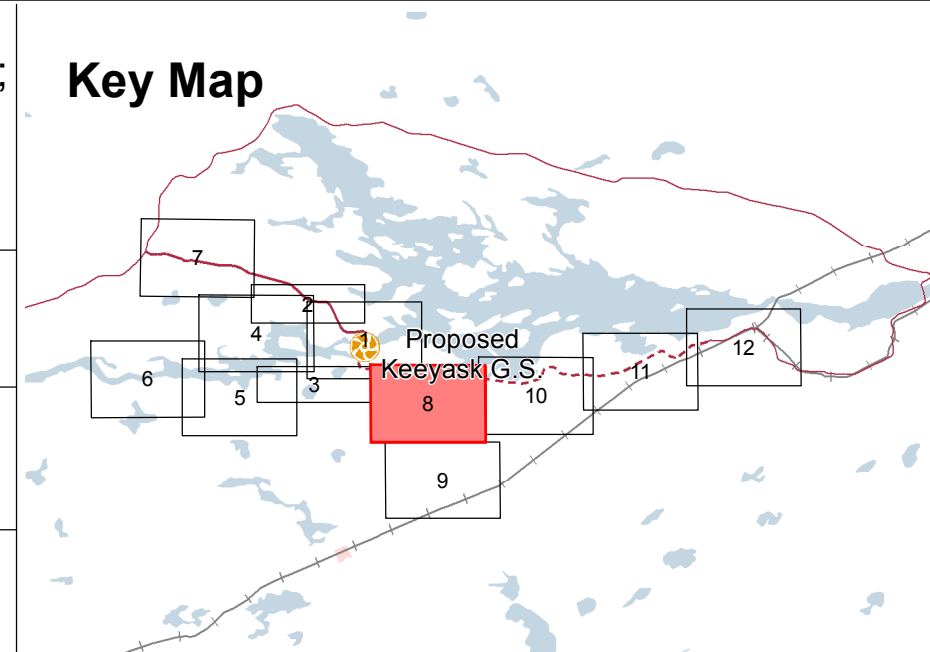
COORDINATE SYSTEM:
UTM NAD 1983 Z15N

DATE CREATED:
01-JUN-13

REVISION DATE:
04-FEB-14

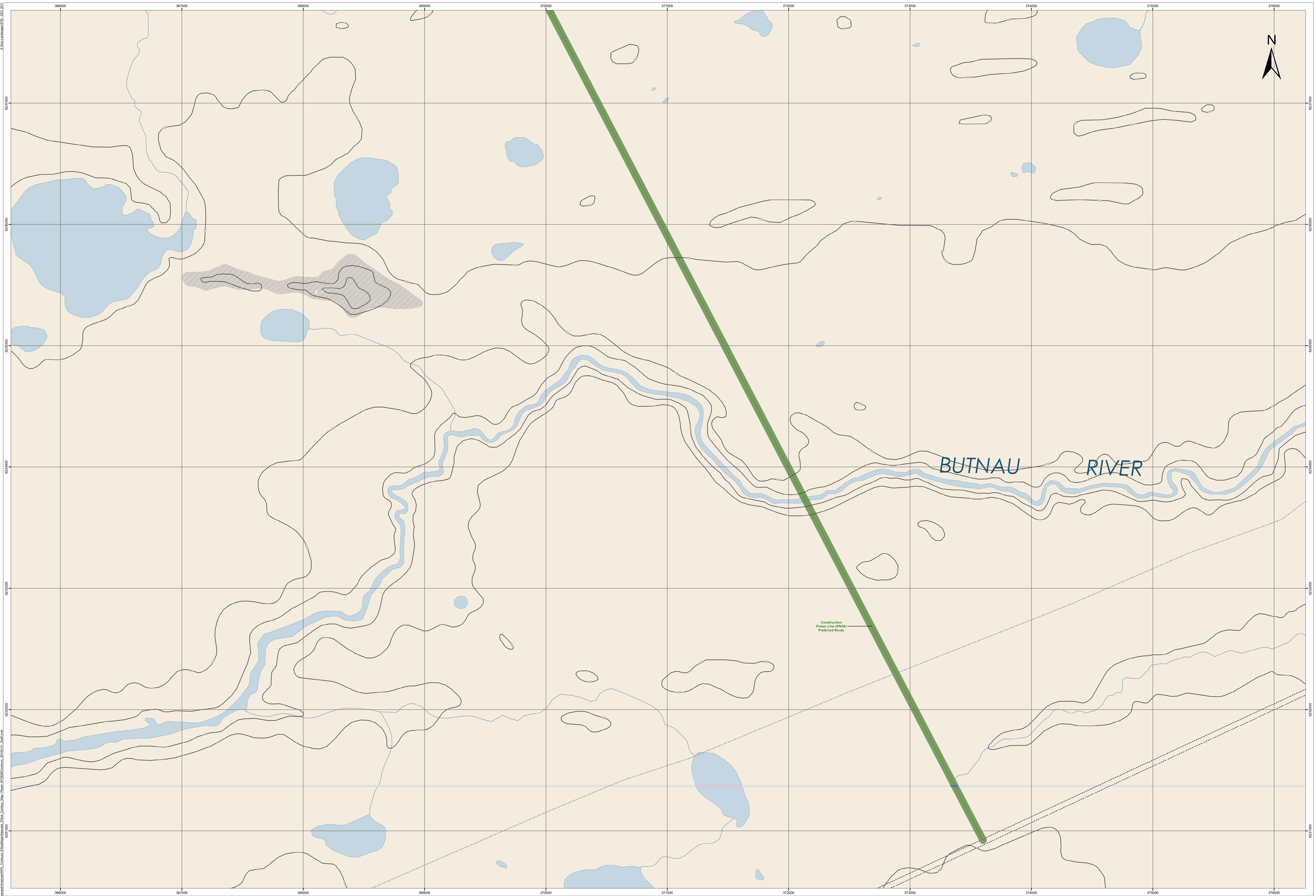
VERSION NO.:
1.0

QA/QC:



Legend		
Contour Elevation	Approach and Discharge Channels	Access Road
3 metre	Principal Structures	Proposed Access Road
Supporting Infrastructure	Transmission Project Components	Rail
Borrow Area	Proposed Transmission Line	Portage Route
Excavated Material Placement Area (EMPA)	Existing Transmission Line	Existing Water Area
Environmental Mitigation Area	Boat Launch	Dewatered Area (Potential)
	Boat Launch Access Trail	Initial Flooded Area (159 m) - 95th Percentile Flow

Keeyask Project Elevation Contours



DATA SOURCE:
Manitoba Hydro; Government of Manitoba; Government of Canada;
NTS 50K Contours

CREATED BY:
Manitoba Hydro - Hydro Power Planning - GIS & Special Studies

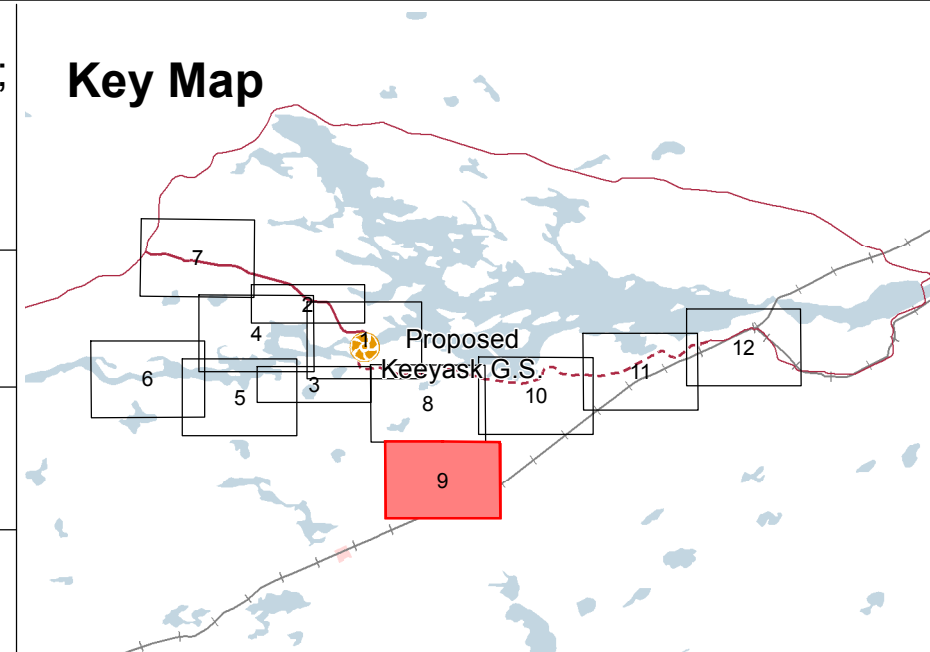
COORDINATE SYSTEM:
UTM NAD 1983 Z15N

DATE CREATED:
01-JUN-13

REVISION DATE:
04-FEB-14

VERSION NO.:
1.0

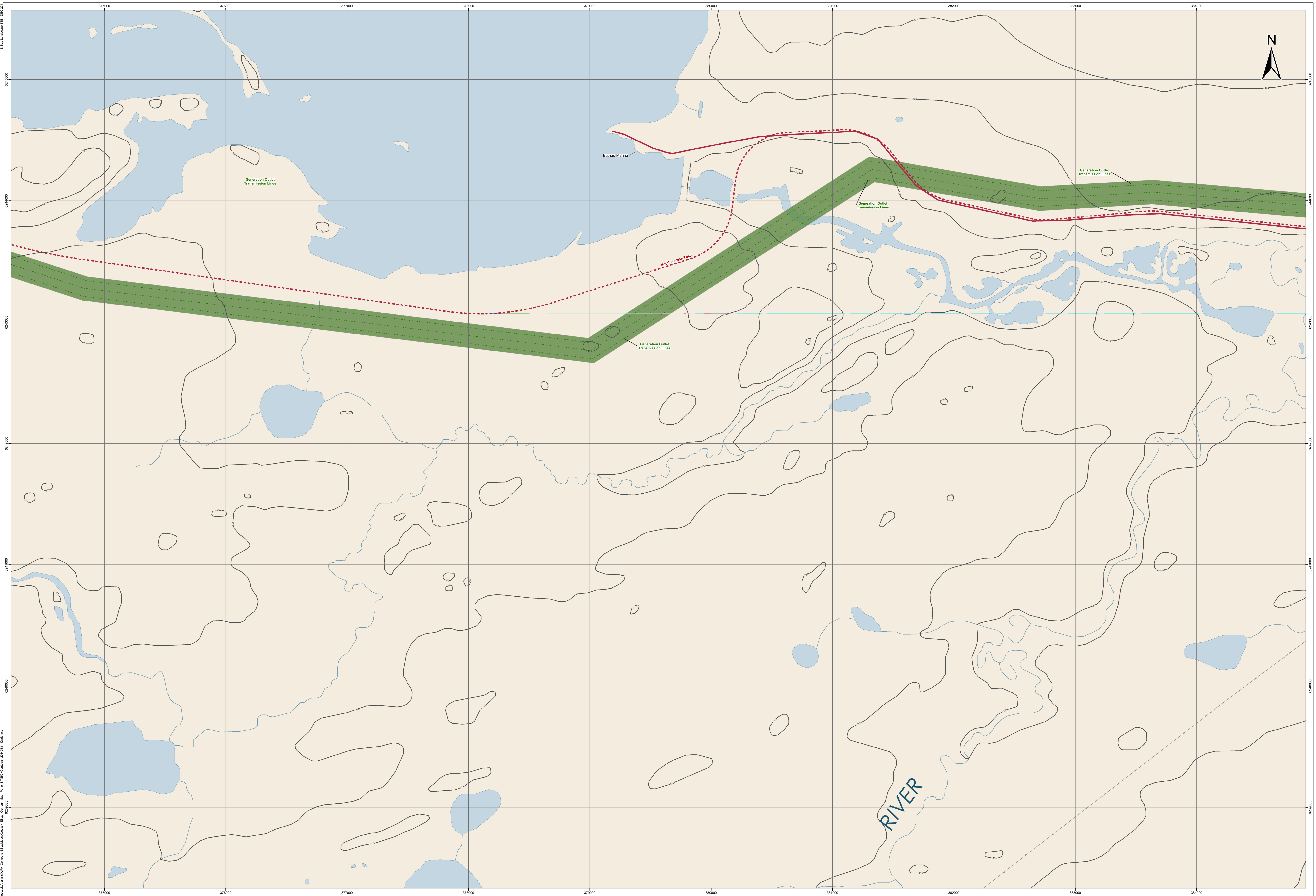
QA/QC:



Legend

Contour Elevation 3 metre	Approach and Discharge Channels	Access Road	Boat Launch
Principal Structures	Supporting Infrastructure	Proposed Access Road	Boat Launch Access Trail
Transmission Project Components	Borrow Area	Rail	Portage Route
Excavated Material Placement Area (EMPA)	Environmental Mitigation Area	Proposed Transmission Line	Existing Water Area
		Existing Transmission Line	Dewatered Area (Potential)
			Initial Flooded Area (159 m) - 95th Percentile Flow

Keeyask Project Elevation Contours



DATA SOURCE:
Manitoba Hydro; Government of Manitoba; Government of Canada;
NTS 50K Contours

CREATED BY:
Manitoba Hydro - Hydro Power Planning - GIS & Special Studies

COORDINATE SYSTEM:
UTM NAD 1983 Z15N

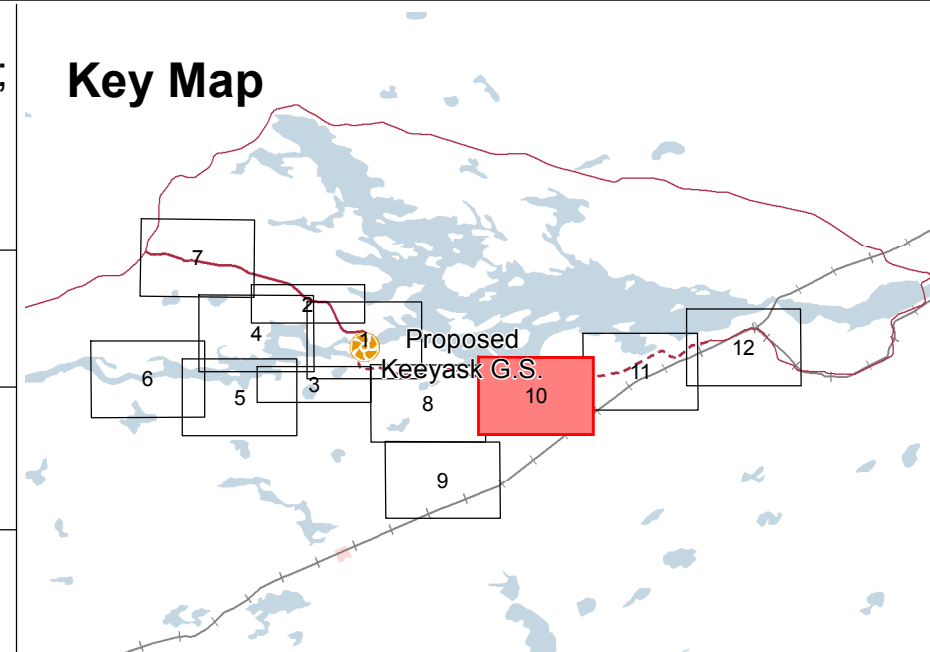
DATE CREATED:
01-JUN-13

REVISION DATE:
04-FEB-14

VERSION NO.:
1.0

QA/QC:

0 0.15 0.3 Kilometres
0 0.25 0.5 Miles



Legend		
Contour Elevation 3 metre	Approach and Discharge Channels	Access Road
Principal Structures	Proposed Access Road	Boat Launch
Supporting Infrastructure	Rail	Boat Launch Access Trail
Transmission Project Components	Proposed Transmission Line	Portage Route
Borrow Area	Existing Transmission Line	Existing Water Area
Excavated Material Placement Area (EMPA)	Environmental Mitigation Area	Dewatered Area (Potential)
		Initial Flooded Area (159 m) - 95th Percentile Flow

Keeyask Project Elevation Contours