

### Lake Winnipeg East System Improvement Transmission Project

- Project Infrastructure**
- Manigotagan Corner Station
  - Final Preferred Route (PQ95)
  - Alternative Route A
  - Alternative Route B
  - Alternative Route C
- Infrastructure**
- Electrical Station
  - Generating Station
  - 66 KV Sub Transmission Line

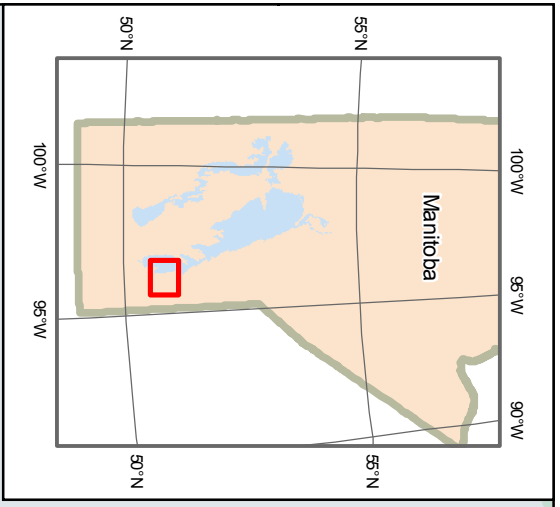
- Landbase**
- Community
  - Provincial Highway
  - Provincial Road
  - Local Road
  - Watercourse
  - First Nation
  - Provincial Park
  - Waterbody
  - Wildlife Management Area
  - Study Area

Coordinate System: UTM Zone 14N NAD83  
 Data Source: MBHydro, ProvMB, NRCAN  
 Date Created: November 28, 2012

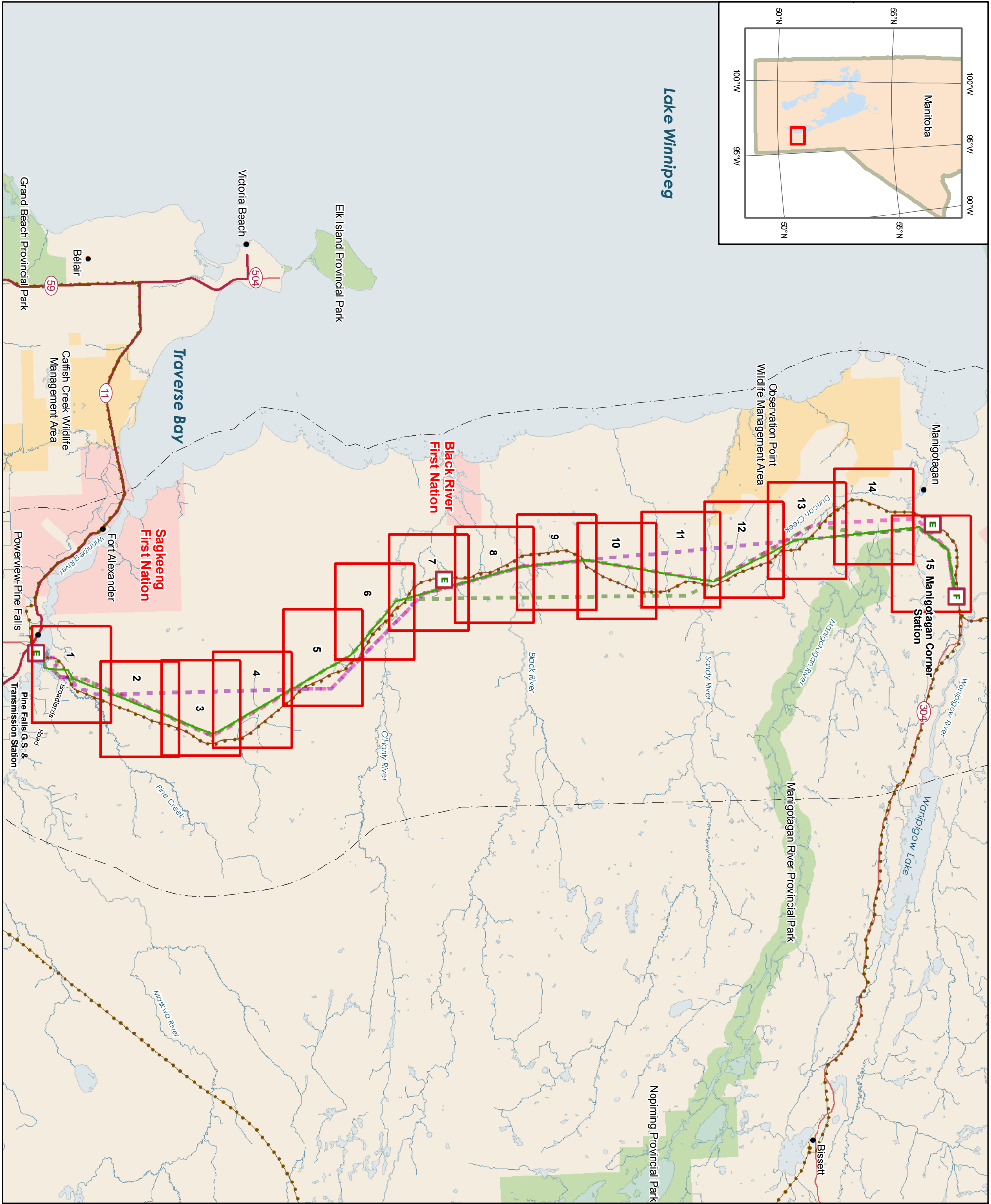


### Index of Map Series

#### Least Bittern Habitat








### Lake Winnipeg








**Lake Winnipeg East System  
Improvement Transmission Project**


**Project Infrastructure**

-  Manigotagan Corner Station
-  Final Preferred Route (PQ95)
-  Alternative Route A
-  Alternative Route B
-  Alternative Route C

**Infrastructure**

-  Electrical Station
-  Generating Station
-  66 KV Sub Transmission Line

**Habitat Type**

-  Least Bittern Habitat

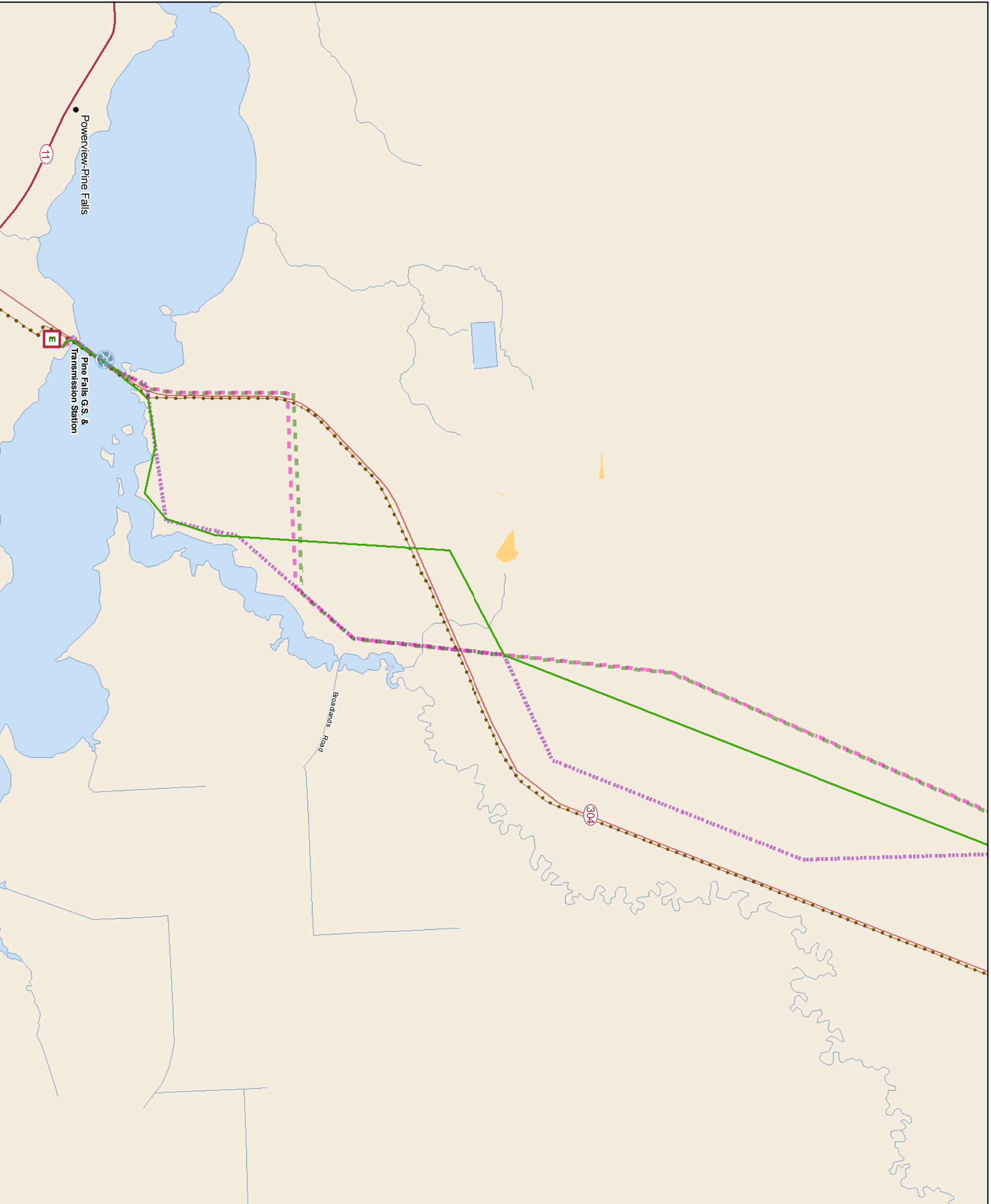
**Landbase**

-  Community
-  Provincial Highway
-  Provincial Road
-  Local Road
-  Watercourse
-  Waterbody

Coordinate System: UTM Zone 14N NAD83  
 Data Source: MBHydro, ProvMB, NRCAN, WRCS  
 Date Created: November 28, 2012





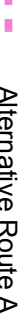
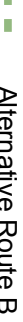
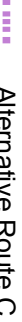
**Least Bittern Habitat**





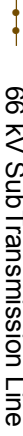


**Lake Winnipeg East System  
Improvement Transmission Project**


**Project Infrastructure**

-  Manigotagan Corner Station
-  Final Preferred Route (PQ95)
-  Alternative Route A
-  Alternative Route B
-  Alternative Route C

**Infrastructure**

-  Electrical Station
-  Generating Station
-  66 kV Sub Transmission Line

**Habitat Type**

-  Least Bittern Habitat

**Landbase**

-  Community
-  Provincial Highway
-  Provincial Road
-  Local Road
-  Watercourse
-  Waterbody

Coordinate System: UTM Zone 14N NAD83  
Data Source: MBHydro, ProvMIB, NRCAN, WRCS  
Date Created: November 28, 2012








**Least Bittern Habitat**






**Lake Winnipeg East System  
Improvement Transmission Project**


**Project Infrastructure**

-  Manigotagan Corner Station
-  Final Preferred Route (PQ95)
-  Alternative Route A
-  Alternative Route B
-  Alternative Route C

**Infrastructure**

-  Electrical Station
-  Generating Station
-  66 kV Sub Transmission Line

**Habitat Type**

-  Least Bittern Habitat

**Landbase**

-  Community
-  Provincial Highway
-  Provincial Road
-  Local Road
-  Watercourse
-  Waterbody

Coordinate System: UTM Zone 14N NAD83  
Data Source: MBHydro, ProvMB, NRCAN, WRCS  
Date Created: November 28, 2012




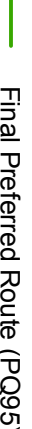
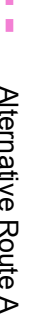
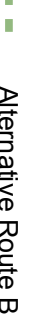
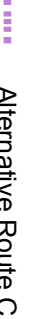
**Least Bittern Habitat**





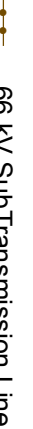


**Lake Winnipeg East System  
Improvement Transmission Project**


**Project Infrastructure**

-  Manigotagan Corner Station
-  Final Preferred Route (PQ95)
-  Alternative Route A
-  Alternative Route B
-  Alternative Route C

**Infrastructure**

-  Electrical Station
-  Generating Station
-  66 kV Sub Transmission Line

**Habitat Type**

-  Least Bittern Habitat

**Landbase**

-  Community
-  Provincial Highway
-  Provincial Road
-  Local Road
-  Watercourse
-  Waterbody

Coordinate System: UTM Zone 14N NAD83  
 Data Source: MBHydro, ProvMB, NRCAN, WRCS  
 Date Created: November 28, 2012


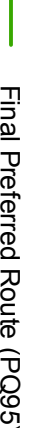
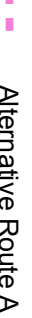
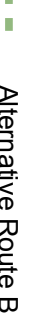
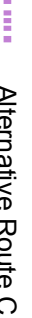


**Least Bittern Habitat**



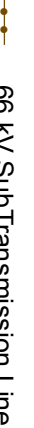


**Lake Winnipeg East System  
Improvement Transmission Project**


**Project Infrastructure**

-  Manigotagan Corner Station
-  Final Preferred Route (PQ95)
-  Alternative Route A
-  Alternative Route B
-  Alternative Route C



**Infrastructure**

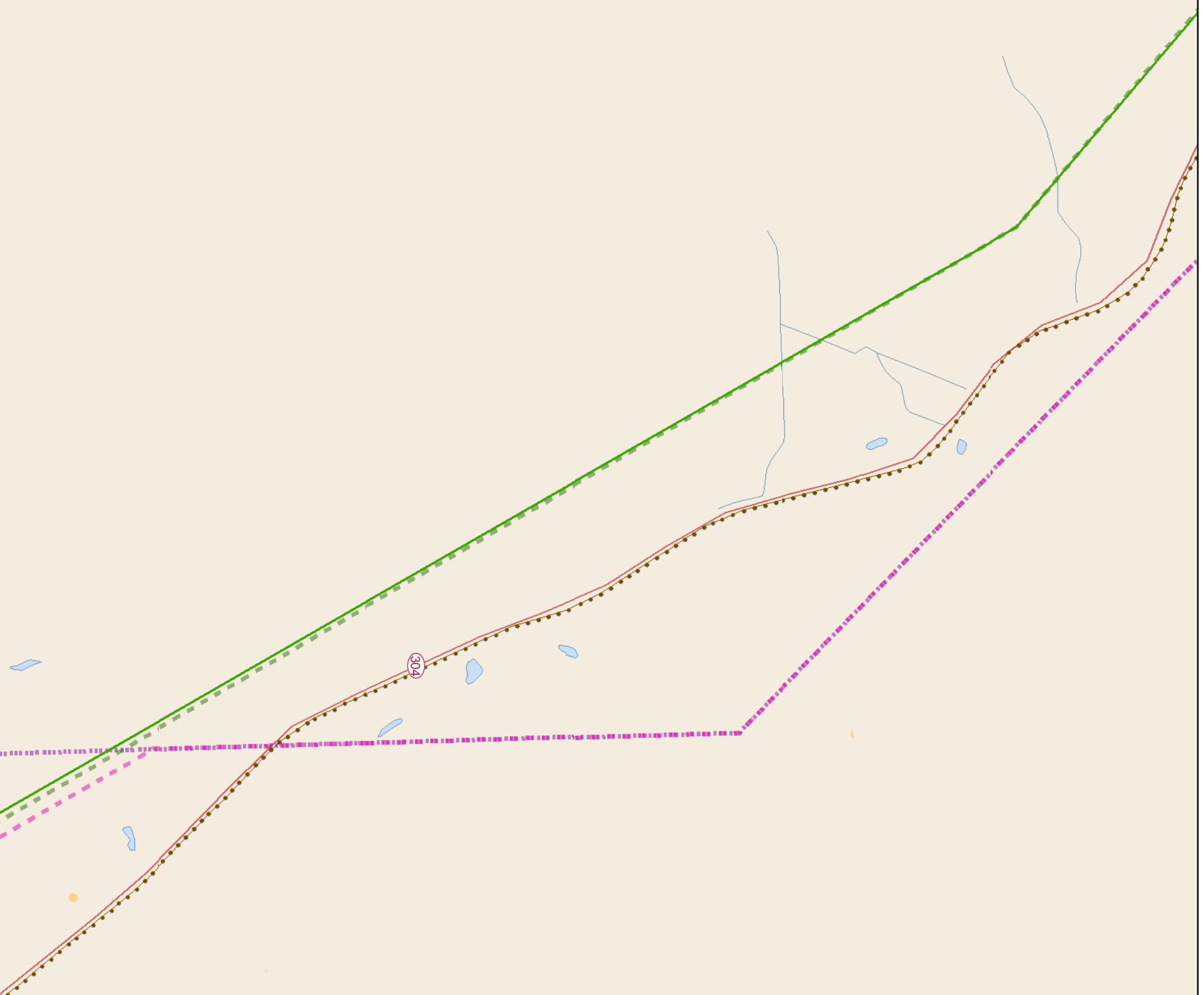
-  Electrical Station
-  Generating Station
-  66 kV Sub Transmission Line

**Habitat Type**

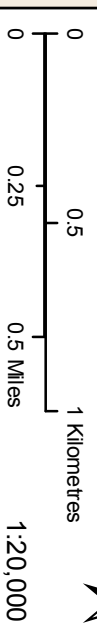
-  Least Bittern Habitat

**Landbase**

-  Community
-  Provincial Highway
-  Provincial Road
-  Local Road
-  Watercourse
-  Waterbody



Coordinate System: UTM Zone 14N NAD83  
Data Source: MBHydro, ProvMB, NRCAN, WRCS  
Date Created: November 28, 2012


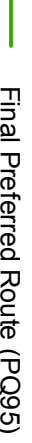
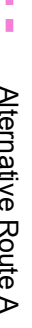
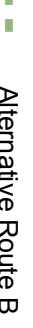
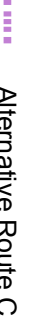


**Least Bittern Habitat**



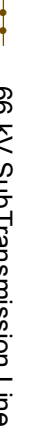


**Lake Winnipeg East System  
Improvement Transmission Project**


**Project Infrastructure**

-  Manigotagan Corner Station
-  Final Preferred Route (PQ95)
-  Alternative Route A
-  Alternative Route B
-  Alternative Route C

**Infrastructure**

-  Electrical Station
-  Generating Station
-  66 kV Sub Transmission Line

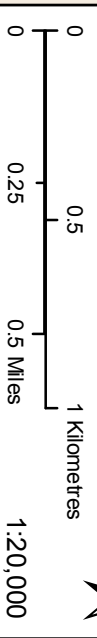
**Habitat Type**

-  Least Bittern Habitat

**Landbase**

-  Community
-  Provincial Highway
-  Provincial Road
-  Local Road
-  Watercourse
-  Waterbody

Coordinate System: UTM Zone 14N NAD83  
 Data Source: MBHydro, ProvMB, NRCAN, WRCS  
 Date Created: November 28, 2012


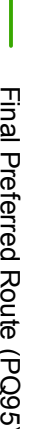
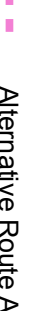
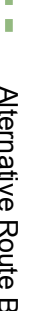
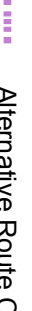


**Least Bittern Habitat**



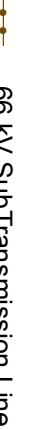


**Lake Winnipeg East System  
Improvement Transmission Project**


**Project Infrastructure**

-  Manigotagan Corner Station
-  Final Preferred Route (PQ95)
-  Alternative Route A
-  Alternative Route B
-  Alternative Route C

**Infrastructure**

-  Electrical Station
-  Generating Station
-  66 kV Sub Transmission Line

**Habitat Type**

-  Least Bittern Habitat

**Landbase**

-  Community
-  Provincial Highway
-  Provincial Road
-  Local Road
-  Watercourse
-  Waterbody

Coordinate System: UTM Zone 14N NAD83  
 Data Source: MBHydro, ProvMIB, NRCAN, WRCS  
 Date Created: November 28, 2012





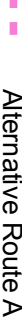
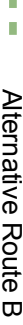
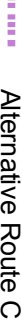
**Least Bittern Habitat**








**Lake Winnipeg East System  
Improvement Transmission Project**

**Project Infrastructure**

-  Manigotagan Corner Station
-  Final Preferred Route (PQ95)
-  Alternative Route A
-  Alternative Route B
-  Alternative Route C

**Infrastructure**

-  Electrical Station
-  Generating Station
-  66 kV Sub Transmission Line

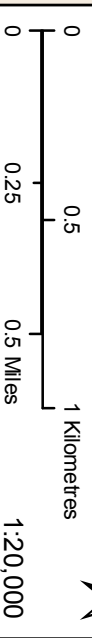
**Habitat Type**

-  Least Bittern Habitat

**Landbase**

-  Community
-  Provincial Highway
-  Provincial Road
-  Local Road
-  Watercourse
-  Waterbody

Coordinate System: UTM Zone 14N NAD83  
 Data Source: MBHydro, ProvMB, NRCAN, WRCS  
 Date Created: November 28, 2012



**Least Bittern Habitat**



**Lake Winnipeg East System  
Improvement Transmission Project**

**Project Infrastructure**

- Manigotagan Corner Station
- Final Preferred Route (PQ95)
- Alternative Route A
- Alternative Route B
- Alternative Route C

**Infrastructure**

- Electrical Station
- Generating Station
- 66 KV Sub Transmission Line

**Habitat Type**

- Least Bittern Habitat

**Landbase**

- Community
- Provincial Highway
- Provincial Road
- Local Road
- Watercourse
- Waterbody

Coordinate System: UTM Zone 14N NAD83  
 Data Source: MBHydro, ProvMIB, NRCAN, WRCS  
 Date Created: November 28, 2012








**Least Bittern Habitat**






**Lake Winnipeg East System  
Improvement Transmission Project**


**Project Infrastructure**

-  Manigotagan Corner Station
-  Final Preferred Route (PQ95)
-  Alternative Route A
-  Alternative Route B
-  Alternative Route C





**Infrastructure**

-  Electrical Station
-  Generating Station
-  66 kV Sub Transmission Line

**Habitat Type**

-  Least Bittern Habitat

**Landbase**

-  Community
-  Provincial Highway
-  Provincial Road
-  Local Road
-  Watercourse
-  Waterbody

Coordinate System: UTM Zone 14N NAD83  
 Data Source: MBHydro, ProvMB, NRCAN, WRCS  
 Date Created: November 28, 2012








**Least Bittern Habitat**






**Lake Winnipeg East System  
Improvement Transmission Project**


**Project Infrastructure**

-  Manigotagan Corner Station
-  Final Preferred Route (PQ95)
-  Alternative Route A
-  Alternative Route B
-  Alternative Route C

**Infrastructure**

-  Electrical Station
-  Generating Station
-  66 kV Sub Transmission Line

**Habitat Type**

-  Least Bittern Habitat

**Landbase**

-  Community
-  Provincial Highway
-  Provincial Road
-  Local Road
-  Watercourse
-  Waterbody

Coordinate System: UTM Zone 14N NAD83  
 Data Source: MBHydro, ProvMB, NRCAN, WRCS  
 Date Created: November 28, 2012




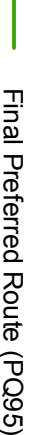
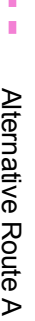
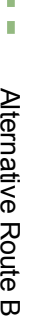
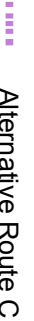
**Least Bittern Habitat**





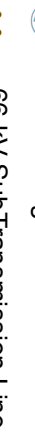


**Lake Winnipeg East System  
Improvement Transmission Project**


**Project Infrastructure**

-  Manigotagan Corner Station
-  Final Preferred Route (PQ95)
-  Alternative Route A
-  Alternative Route B
-  Alternative Route C


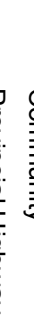

**Infrastructure**

-  Electrical Station
-  Generating Station
-  66 kV Sub Transmission Line

**Habitat Type**

-  Least Bittern Habitat

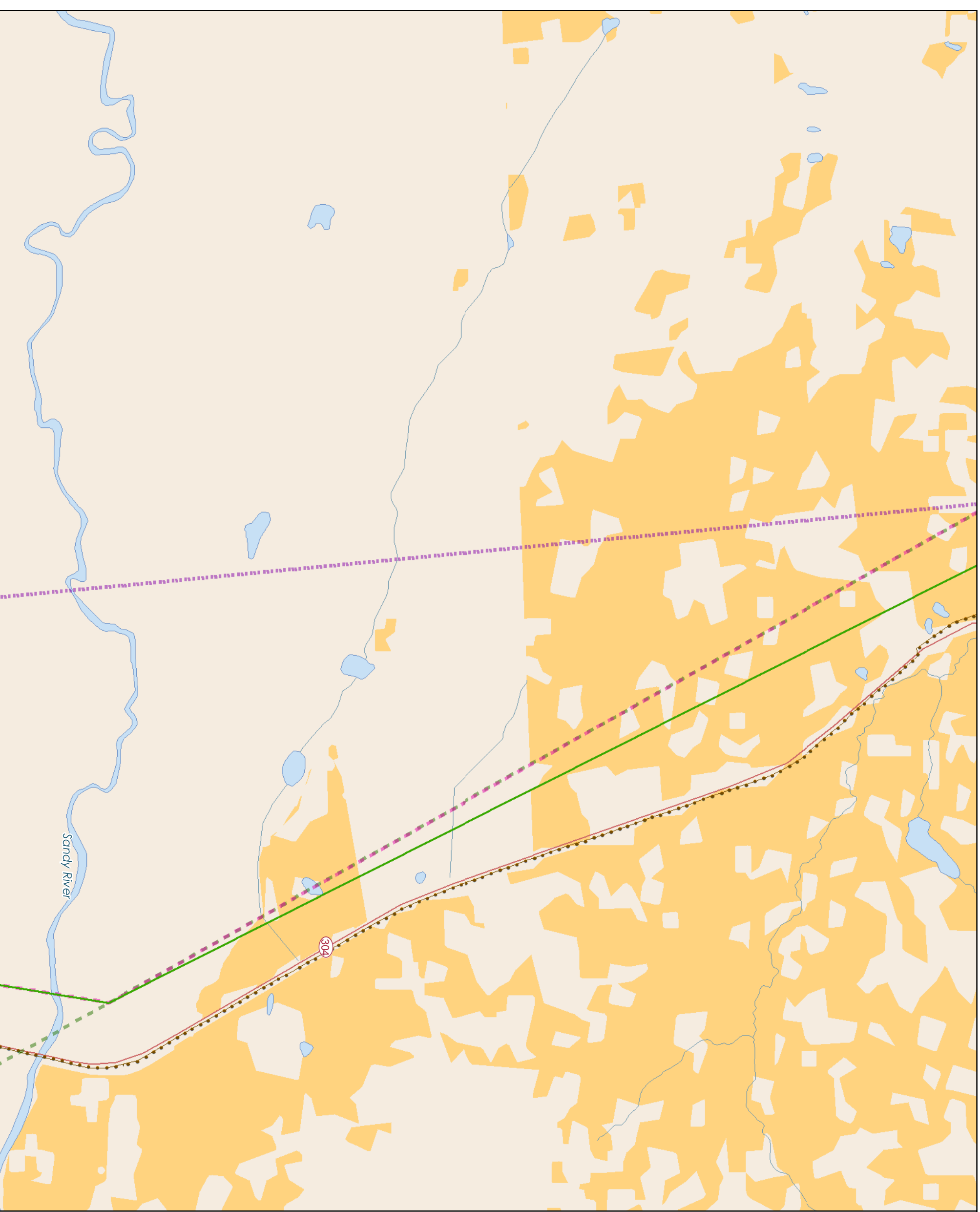
**Landbase**

-  Community
-  Provincial Highway
-  Provincial Road
-  Local Road
-  Watercourse
-  Waterbody

Coordinate System: UTM Zone 14N NAD83  
 Data Source: MBHydro, ProvMB, NRCAN, WRCS  
 Date Created: November 28, 2012




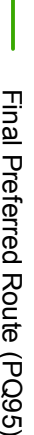


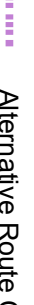
**Least Bittern Habitat**





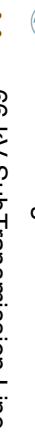


**Lake Winnipeg East System  
Improvement Transmission Project**


**Project Infrastructure**

-  Manigotagan Corner Station
-  Final Preferred Route (PQ95)
-  Alternative Route A
-  Alternative Route B
-  Alternative Route C

**Infrastructure**

-  Electrical Station
-  Generating Station
-  66 kV Sub Transmission Line

**Habitat Type**

-  Least Bittern Habitat

**Landbase**

-  Community
-  Provincial Highway
-  Provincial Road
-  Local Road
-  Watercourse
-  Waterbody

Coordinate System: UTM Zone 14N NAD83  
 Data Source: MBHydro, ProvMB, NRCAN, WRCS  
 Date Created: November 28, 2012


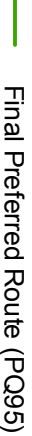
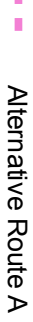
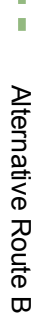
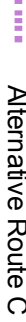


**Least Bittern Habitat**






**Lake Winnipeg East System  
Improvement Transmission Project**


**Project Infrastructure**

-  Manigotagan Corner Station
-  Final Preferred Route (PQ95)
-  Alternative Route A
-  Alternative Route B
-  Alternative Route C

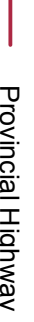
**Infrastructure**

-  Electrical Station
-  Generating Station
-  66 kV Sub Transmission Line

**Habitat Type**

-  Least Bittern Habitat

**Landbase**

-  Community
-  Provincial Highway
-  Provincial Road
-  Local Road
-  Watercourse
-  Waterbody

Coordinate System: UTM Zone 14N NAD83  
 Data Source: MBHydro, ProvMB, NRCAN, WRCS  
 Date Created: November 28, 2012








**Least Bittern Habitat**






**Lake Winnipeg East System  
Improvement Transmission Project**


**Project Infrastructure**

-  Manigotagan Corner Station
-  Final Preferred Route (PQ95)
-  Alternative Route A
-  Alternative Route B
-  Alternative Route C

**Infrastructure**

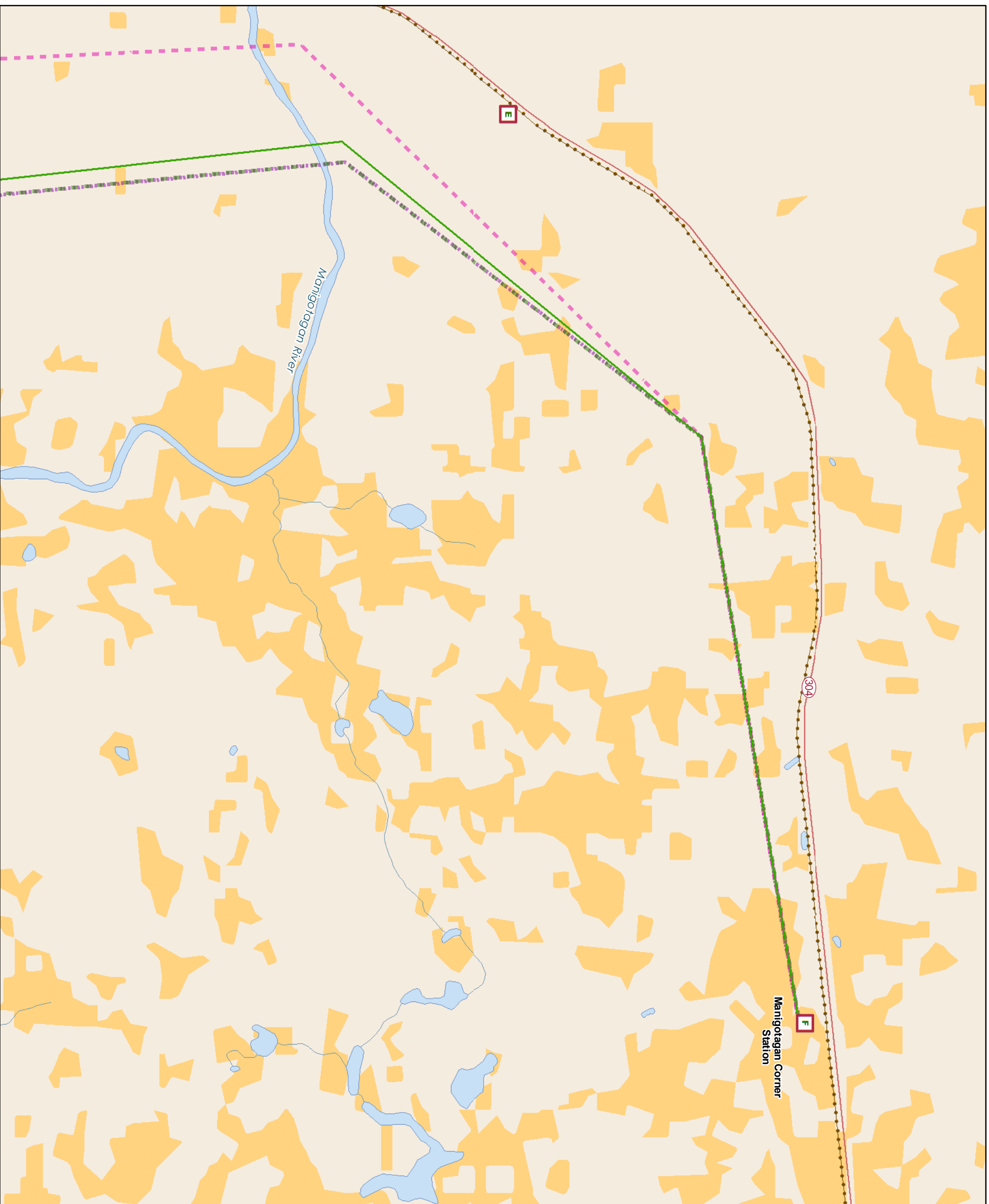
-  Electrical Station
-  Generating Station
-  66 kV Sub Transmission Line

**Habitat Type**

-  Least Bittern Habitat

**Landbase**

-  Community
-  Provincial Highway
-  Provincial Road
-  Local Road
-  Watercourse
-  Waterbody



Coordinate System: UTM Zone 14N NAD83  
Data Source: MBHydro, ProvMB, NRCAN, WRCS  
Date Created: November 28, 2012



**Least Bittern Habitat**

