

Lake Winnipeg East System Improvement Transmission Project

- Project Infrastructure**
- Manigotagan Corner Station
 - Final Preferred Route (PQ95)
 - Alternative Route A
 - Alternative Route B
 - Alternative Route C
- Infrastructure**
- Electrical Station
 - Generating Station
 - 66 kV Sub Transmission Line
- Landbase**
- Community
 - Provincial Highway
 - Provincial Road
 - Local Road
 - Watercourse
 - First Nation
 - Provincial Park
 - Waterbody
 - Wildlife Management Area
 - Study Area

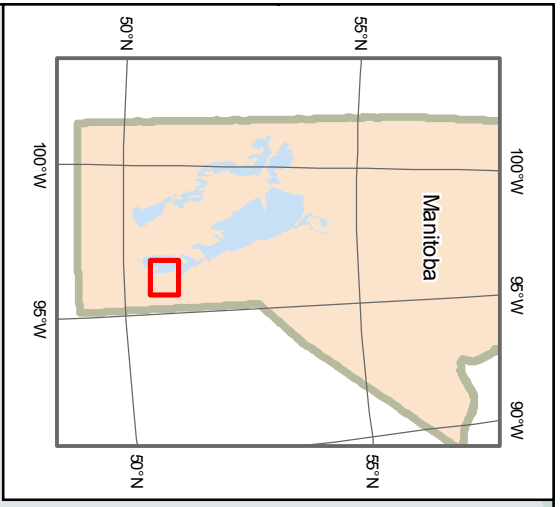
Coordinate System: UTM Zone 14N NAD83
 Data Source: MBHydro, ProvMB, NRCAN
 Date Created: November 28, 2012



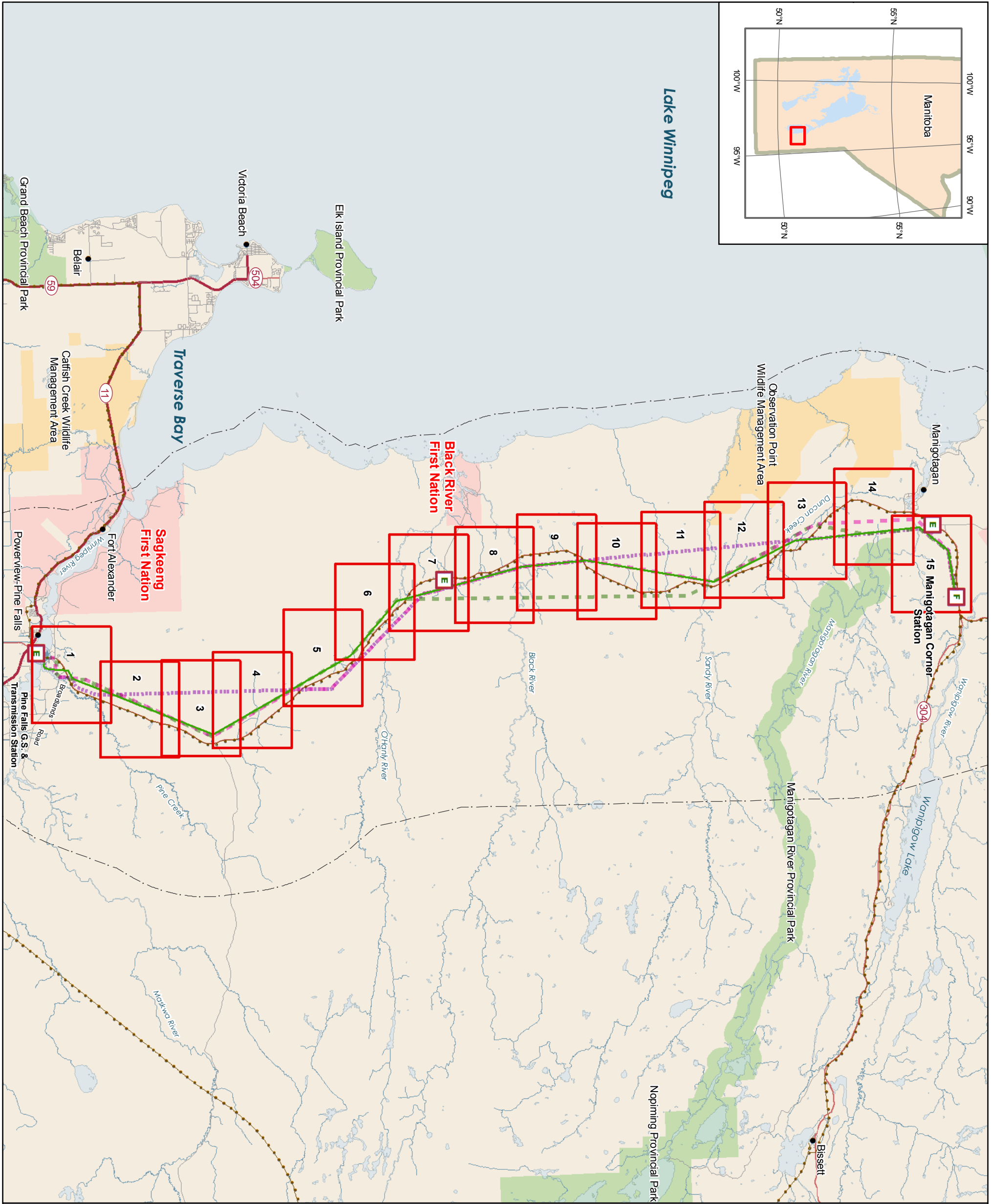
1:250,000

Index of Map Series Canada Warbler Habitat

Map 1400 -0



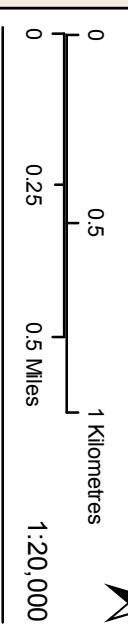
Lake Winnipeg



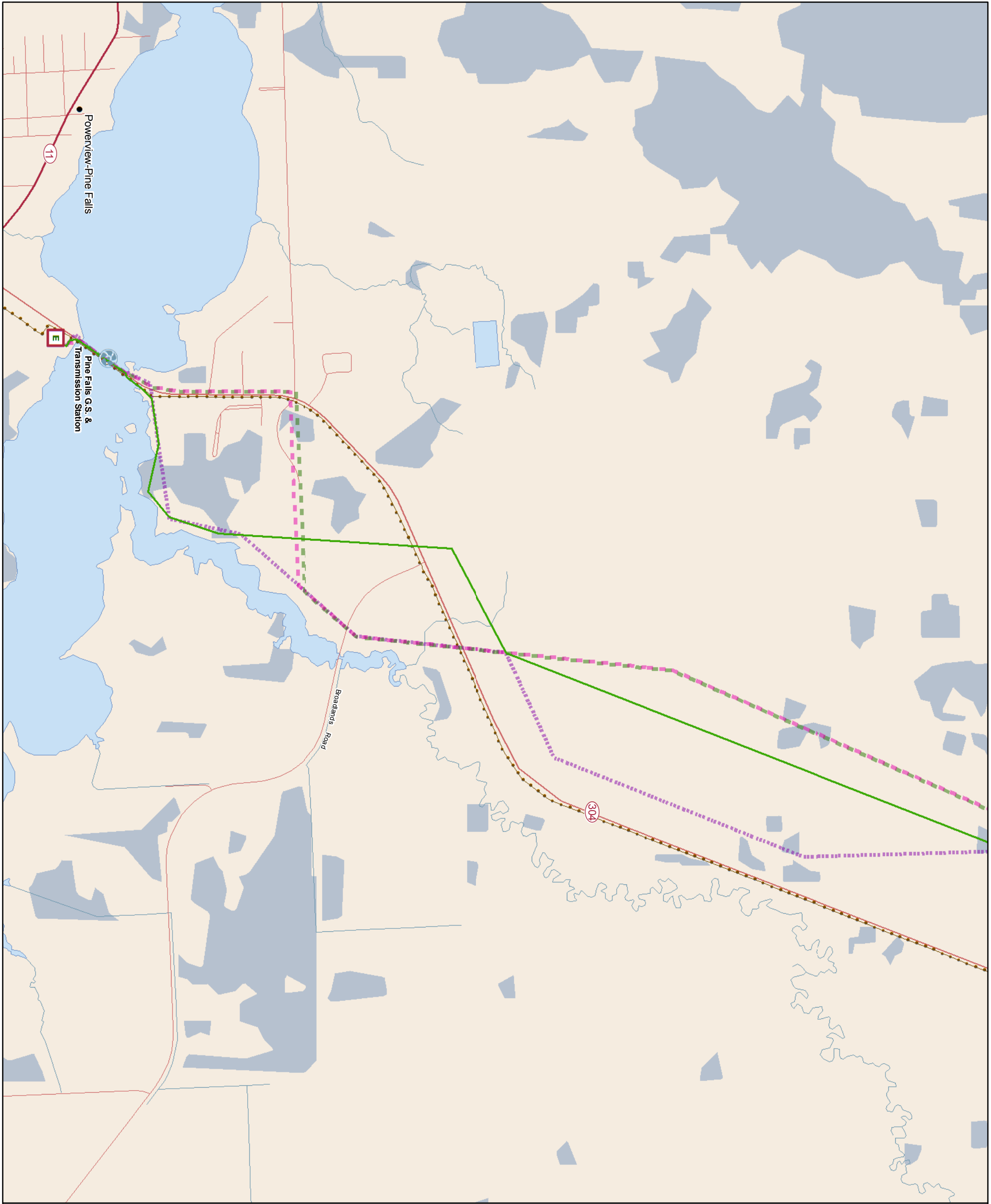
**Lake Winnipeg East System
Improvement Transmission Project**

- Project Infrastructure**
- Manigotagan Corner Station
 - Final Preferred Route (PQ95)
 - Alternative Route A
 - Alternative Route B
 - Alternative Route C
- Infrastructure**
- Electrical Station
 - Generating Station
 - 66 KV Sub Transmission Line
- Habitat Type**
- Canada Warbler Habitat
- Landbase**
- Community
 - Provincial Highway
 - Provincial Road
 - Local Road
 - Watercourse
 - Waterbody
















Coordinate System: UTM Zone 14N NAD83
Data Source: MBHydro, ProVMB, NRCAN, WRCS
Date Created: November 28, 2012



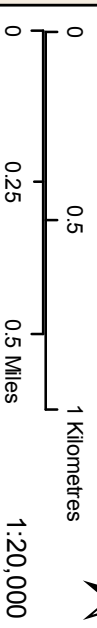
Canada Warbler Habitat



**Lake Winnipeg East System
Improvement Transmission Project**


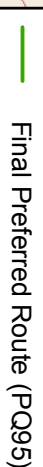
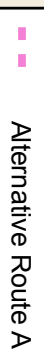
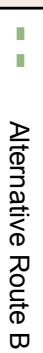
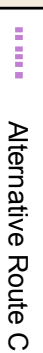







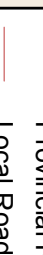
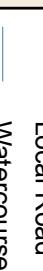

- Project Infrastructure**
-  Manigotagan Corner Station
 -  Final Preferred Route (PQ95)
 -  Alternative Route A
 -  Alternative Route B
 -  Alternative Route C
- Infrastructure**
-  Electrical Station
 -  Generating Station
 -  66 KV Sub Transmission Line
- Habitat Type**
-  Canada Warbler Habitat
- Landbase**
-  Community
 -  Provincial Highway
 -  Provincial Road
 -  Local Road
 -  Watercourse
 -  Waterbody

Coordinate System: UTM Zone 14N NAD83
Data Source: MBHydro, ProVMB, NRCAN, WRCS
Date Created: November 28, 2012

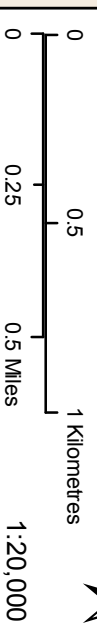


Canada Warbler Habitat

**Lake Winnipeg East System
Improvement Transmission Project**

- Project Infrastructure**
-  Manigotagan Corner Station
 -  Final Preferred Route (PQ95)
 -  Alternative Route A
 -  Alternative Route B
 -  Alternative Route C
- Infrastructure**
-  Electrical Station
 -  Generating Station
 -  66 KV Sub Transmission Line
- Habitat Type**
-  Canada Warbler Habitat
- Landbase**
-  Community
 -  Provincial Highway
 -  Provincial Road
 -  Local Road
 -  Watercourse
 -  Waterbody



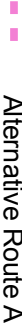
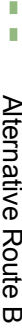
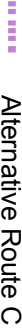
Coordinate System: UTM Zone 14N NAD83
Data Source: MBHydro, ProvMB, NRCAN, WRCS
Date Created: November 28, 2012






Canada Warbler Habitat

**Lake Winnipeg East System
Improvement Transmission Project**


Project Infrastructure

-  Manigotagan Corner Station
-  Final Preferred Route (PQ95)
-  Alternative Route A
-  Alternative Route B
-  Alternative Route C

Infrastructure

-  Electrical Station
-  Generating Station
-  66 KV Sub Transmission Line

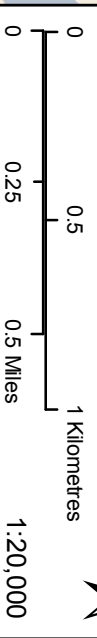
Habitat Type

-  Canada Warbler Habitat

Landbase


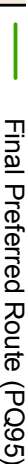
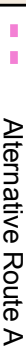
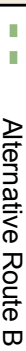
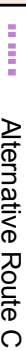










-  Community
-  Provincial Highway
-  Provincial Road
-  Local Road
-  Watercourse
-  Waterbody

Coordinate System: UTM Zone 14N NAD83
 Data Source: MBHydro, ProvMB, NRCAN, WRCS
 Date Created: November 28, 2012



Canada Warbler Habitat

**Lake Winnipeg East System
Improvement Transmission Project**
















- Project Infrastructure**
-  Manigotagan Corner Station
 -  Final Preferred Route (PQ95)
 -  Alternative Route A
 -  Alternative Route B
 -  Alternative Route C
- Infrastructure**
-  Electrical Station
 -  Generating Station
 -  66 KV Sub Transmission Line
- Habitat Type**
-  Canada Warbler Habitat
- Landbase**
-  Community
 -  Provincial Highway
 -  Provincial Road
 -  Local Road
 -  Watercourse
 -  Waterbody

Coordinate System: UTM Zone 14N NAD83
Data Source: MBHydro, ProVMB, NRCAN, WRCS
Date Created: November 28, 2012

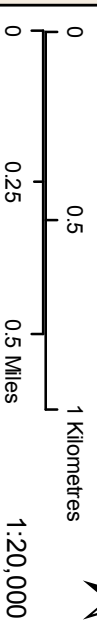


Canada Warbler Habitat

**Lake Winnipeg East System
Improvement Transmission Project**


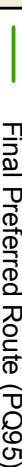













- Project Infrastructure**
-  Manigotagan Corner Station
 -  Final Preferred Route (PQ95)
 -  Alternative Route A
 -  Alternative Route B
 -  Alternative Route C
- Infrastructure**
-  Electrical Station
 -  Generating Station
 -  66 KV Sub Transmission Line
- Habitat Type**
-  Canada Warbler Habitat
- Landbase**
-  Community
 -  Provincial Highway
 -  Provincial Road
 -  Local Road
 -  Watercourse
 -  Waterbody

Coordinate System: UTM Zone 14N NAD83
Data Source: MBHydro, ProVMB, NRCAN, WRCS
Date Created: November 28, 2012



Canada Warbler Habitat

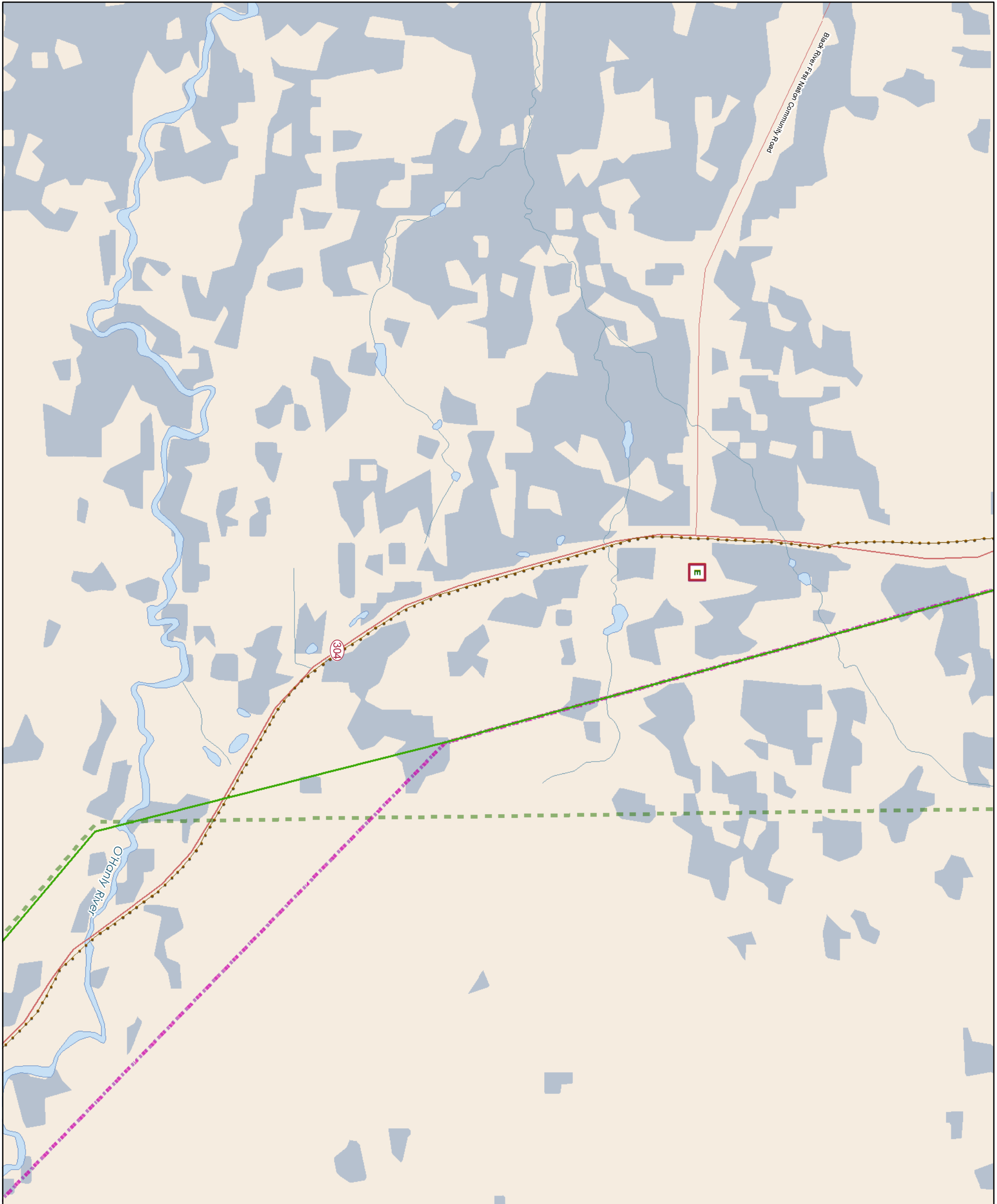
**Lake Winnipeg East System
Improvement Transmission Project**

- Project Infrastructure**
-  Manigotagan Corner Station
 -  Final Preferred Route (PQ95)
 -  Alternative Route A
 -  Alternative Route B
 -  Alternative Route C
- Infrastructure**
-  Electrical Station
 -  Generating Station
 -  66 KV Sub Transmission Line
- Habitat Type**
-  Canada Warbler Habitat
- Landbase**
-  Community
 -  Provincial Highway
 -  Provincial Road
 -  Local Road
 -  Watercourse
 -  Waterbody


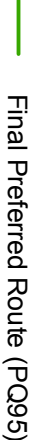
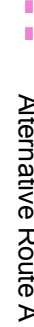
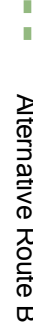
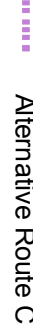








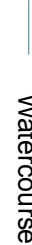

Coordinate System: UTM Zone 14N NAD83
Data Source: MBHydro, ProvMB, NRCAN, WRCS
Date Created: November 28, 2012



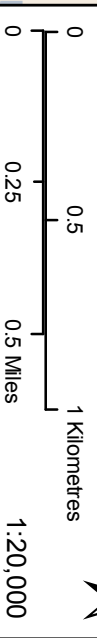
Canada Warbler Habitat



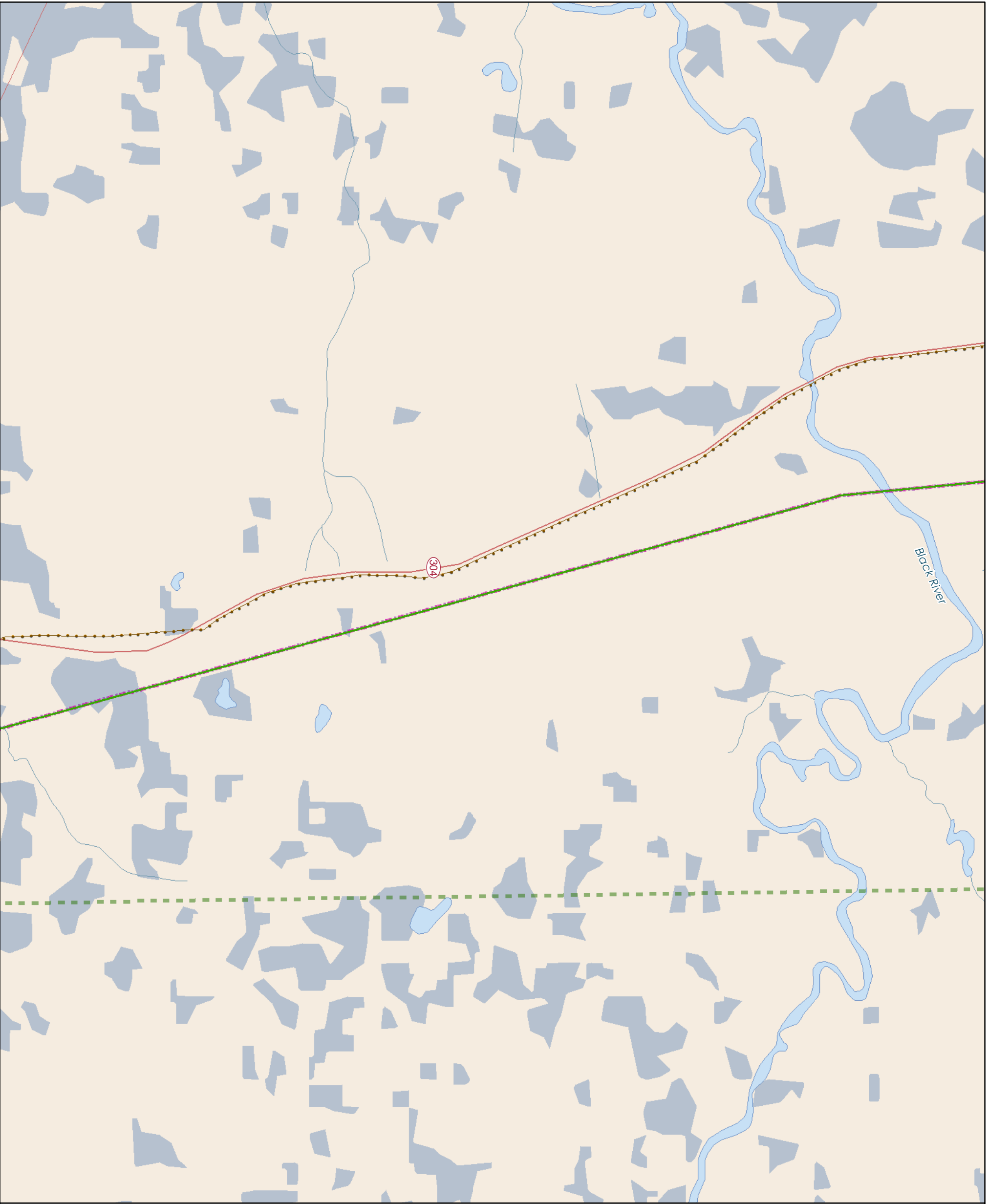
**Lake Winnipeg East System
Improvement Transmission Project**

- Project Infrastructure**
-  Manigotagan Corner Station
 -  Final Preferred Route (PQ95)
 -  Alternative Route A
 -  Alternative Route B
 -  Alternative Route C
- Infrastructure**
-  Electrical Station
 -  Generating Station
 -  66 KV Sub Transmission Line
- Habitat Type**
-  Canada Warbler Habitat
- Landbase**
-  Community
 -  Provincial Highway
 -  Provincial Road
 -  Local Road
 -  Watercourse
 -  Waterbody

Coordinate System: UTM Zone 14N NAD83
Data Source: MBHydro, ProvMB, NRCAN, WRCS
Date Created: November 28, 2012


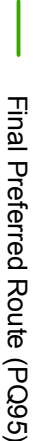
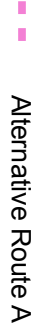
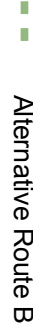
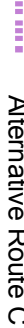


Canada Warbler Habitat






**Lake Winnipeg East System
Improvement Transmission Project**


Project Infrastructure

-  Manigotagan Corner Station
-  Final Preferred Route (PQ95)
-  Alternative Route A
-  Alternative Route B
-  Alternative Route C

Infrastructure

-  Electrical Station
-  Generating Station
-  66 KV Sub Transmission Line

Habitat Type

-  Canada Warbler Habitat

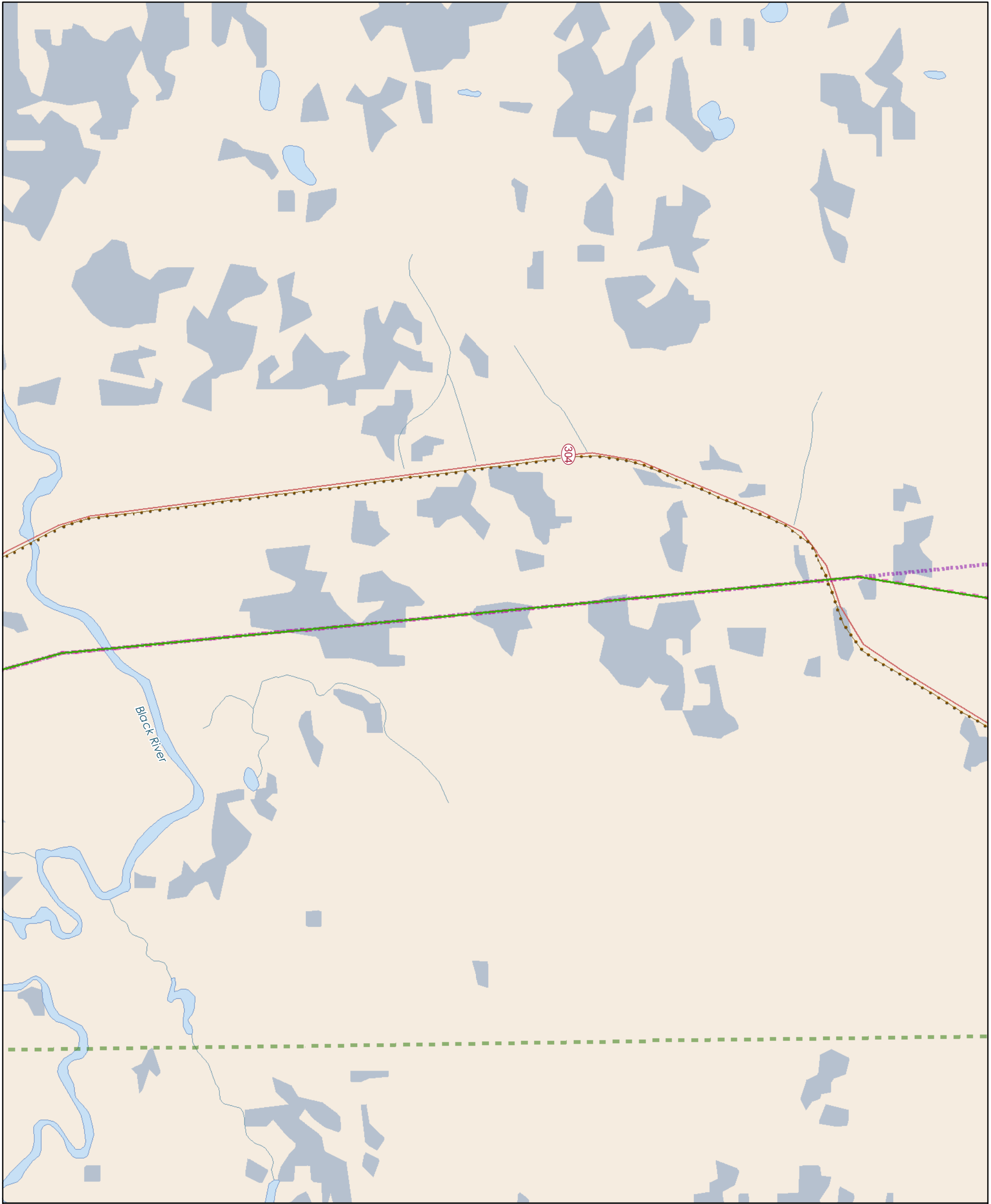
Landbase

-  Community
-  Provincial Highway
-  Provincial Road
-  Local Road
-  Watercourse
-  Waterbody

Coordinate System: UTM Zone 14N NAD83
 Data Source: MBHydro, ProvMB, NRCAN, WRCS
 Date Created: November 28, 2012


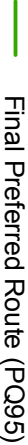
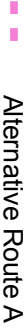
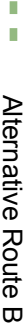
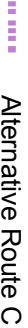


Canada Warbler Habitat






**Lake Winnipeg East System
Improvement Transmission Project**


Project Infrastructure

-  Manigotagan Corner Station
-  Final Preferred Route (PQ95)
-  Alternative Route A
-  Alternative Route B
-  Alternative Route C



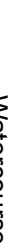
Infrastructure

-  Electrical Station
-  Generating Station
-  66 KV Sub Transmission Line

Habitat Type

-  Canada Warbler Habitat

Landbase

-  Community
-  Provincial Highway
-  Provincial Road
-  Local Road
-  Watercourse
-  Waterbody


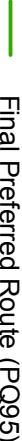



Coordinate System: UTM Zone 14N NAD83
 Data Source: MBHydro, ProvMB, NRCAN, WRCS
 Date Created: November 28, 2012






Canada Warbler Habitat

**Lake Winnipeg East System
Improvement Transmission Project**


Project Infrastructure

-  Manigotagan Corner Station
-  Final Preferred Route (PQ95)
-  Alternative Route A
-  Alternative Route B
-  Alternative Route C

Infrastructure

-  Electrical Station
-  Generating Station
-  66 kV Sub Transmission Line

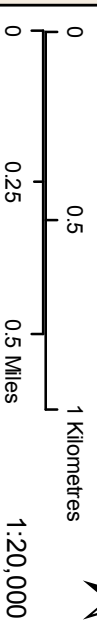
Habitat Type

-  Canada Warbler Habitat

Landbase
















-  Community
-  Provincial Highway
-  Provincial Road
-  Local Road
-  Watercourse
-  Waterbody

Coordinate System: UTM Zone 14N NAD83
 Data Source: MBHydro, ProvMB, NRCAN, WRCS
 Date Created: November 28, 2012

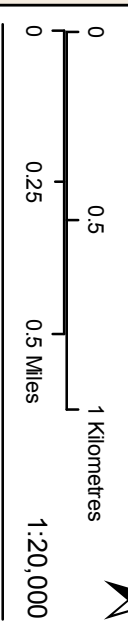


Canada Warbler Habitat

**Lake Winnipeg East System
Improvement Transmission Project**


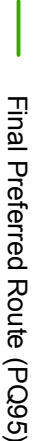
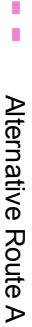
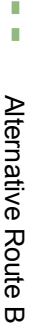
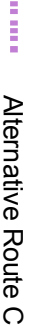







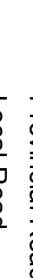


- Project Infrastructure**
-  Manigotagan Corner Station
 -  Final Preferred Route (PQ95)
 -  Alternative Route A
 -  Alternative Route B
 -  Alternative Route C
- Infrastructure**
-  Electrical Station
 -  Generating Station
 -  66 KV Sub Transmission Line
- Habitat Type**
-  Canada Warbler Habitat
- Landbase**
-  Community
 -  Provincial Highway
 -  Provincial Road
 -  Local Road
 -  Watercourse
 -  Waterbody

Coordinate System: UTM Zone 14N NAD83
Data Source: MBHydro, ProvMB, NRCAN, WRCS
Date Created: November 28, 2012

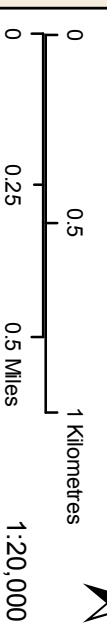


Canada Warbler Habitat

**Lake Winnipeg East System
Improvement Transmission Project**

- Project Infrastructure**
-  Manigotagan Corner Station
 -  Final Preferred Route (PQ95)
 -  Alternative Route A
 -  Alternative Route B
 -  Alternative Route C
- Infrastructure**
-  Electrical Station
 -  Generating Station
 -  66 KV Sub Transmission Line
- Habitat Type**
-  Canada Warbler Habitat
- Landbase**
-  Community
 -  Provincial Highway
 -  Provincial Road
 -  Local Road
 -  Watercourse
 -  Waterbody


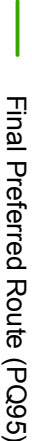
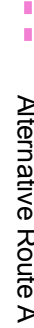
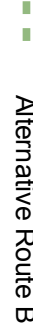
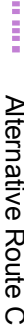
Coordinate System: UTM Zone 14N NAD83
Data Source: MBHydro, ProVMB, NRCAN, WRCS
Date Created: November 28, 2012






Canada Warbler Habitat

**Lake Winnipeg East System
Improvement Transmission Project**


Project Infrastructure

-  Manigotagan Corner Station
-  Final Preferred Route (PQ95)
-  Alternative Route A
-  Alternative Route B
-  Alternative Route C

Infrastructure

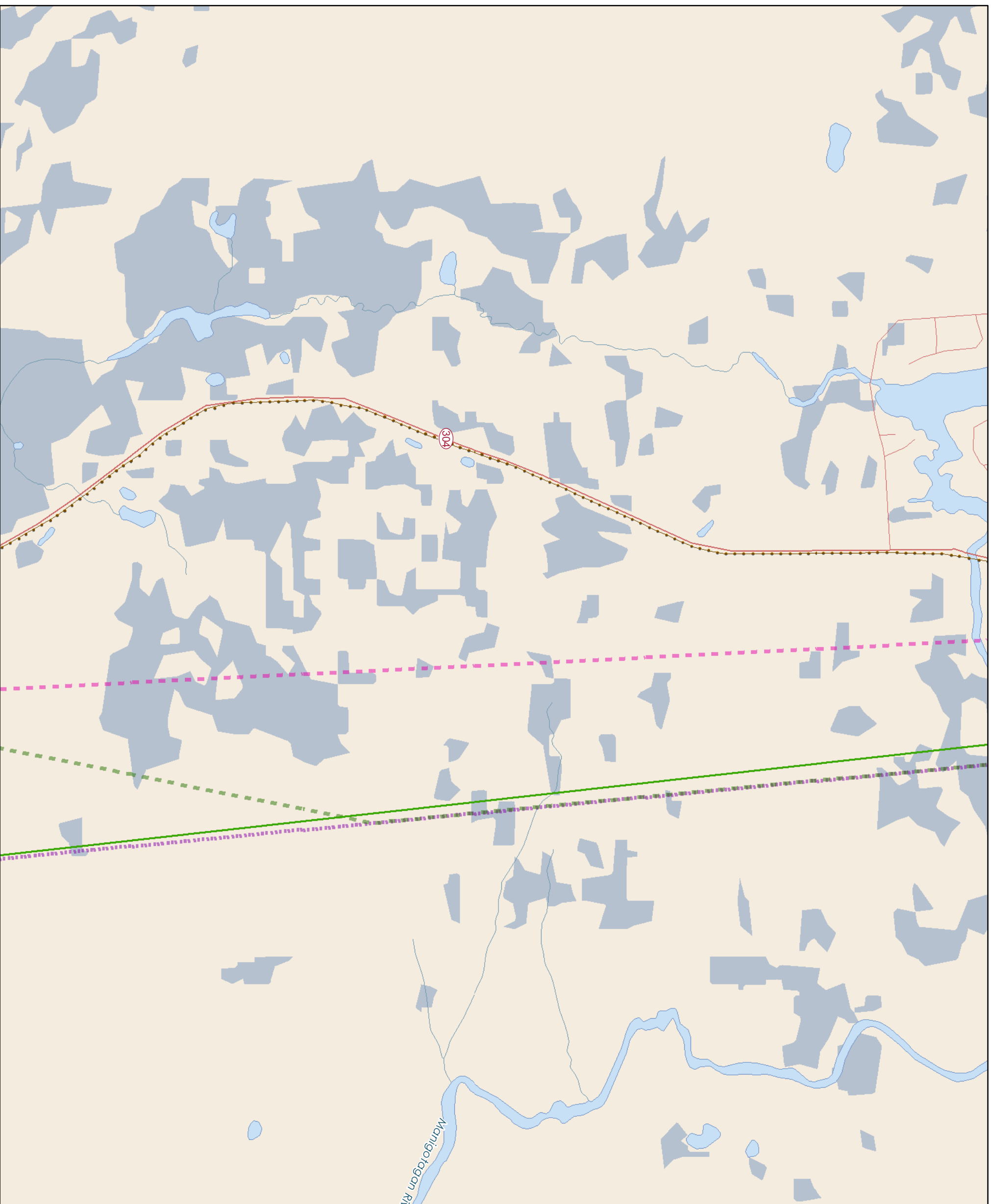
-  Electrical Station
-  Generating Station
-  66 kV Sub Transmission Line

Habitat Type

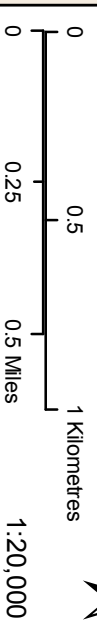
-  Canada Warbler Habitat

Landbase

-  Community
-  Provincial Highway
-  Provincial Road
-  Local Road
-  Watercourse
-  Waterbody



Coordinate System: UTM Zone 14N NAD83
 Data Source: MBHydro, ProvMB, NRCAN, WRCS
 Date Created: November 28, 2012



Canada Warbler Habitat

**Lake Winnipeg East System
Improvement Transmission Project**



Project Infrastructure

- E Manigotagan Corner Station
- Final Preferred Route (PQ95)
- Alternative Route A
- Alternative Route B
- Alternative Route C

Infrastructure

- E Electrical Station
- Generating Station
- 66 KV Sub Transmission Line

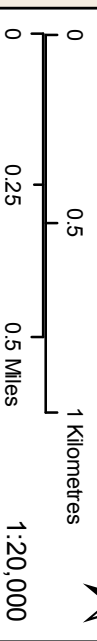
Habitat Type

- Canada Warbler Habitat

Landbase

- Community
- Provincial Highway
- Provincial Road
- Local Road
- Watercourse
- Waterbody

Coordinate System: UTM Zone 14N NAD83
 Data Source: MBHydro, ProvMB, NRCAN, WRCS
 Date Created: November 28, 2012



Canada Warbler Habitat

