

### Lake Winnipeg East System Improvement Transmission Project

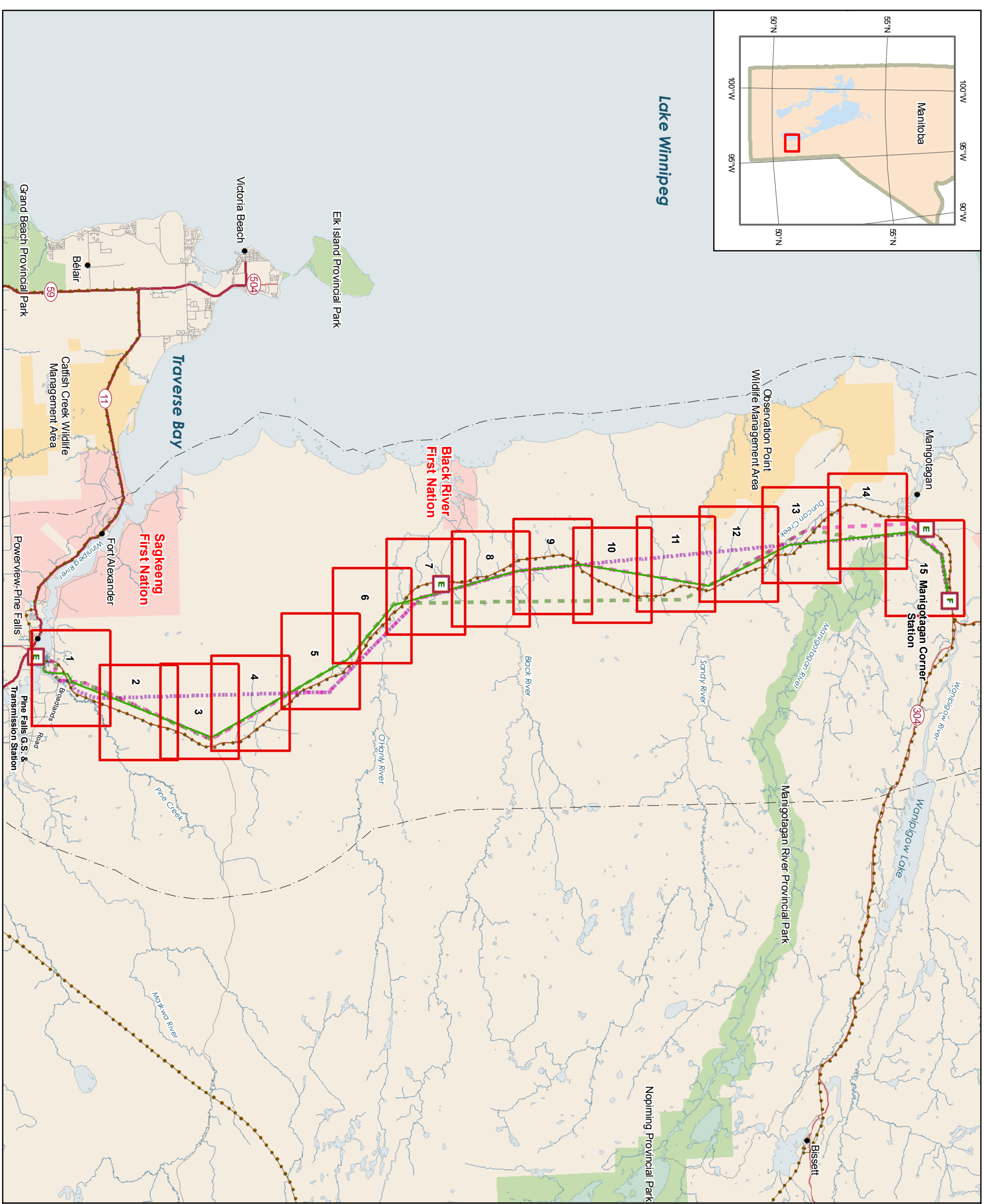
- Project Infrastructure**
- Manigotagan Corner Station
  - Final Preferred Route (PQ95)
  - Alternative Route A
  - Alternative Route B
  - Alternative Route C
- Infrastructure**
- Electrical Station
  - Generating Station
  - 66 kV Sub Transmission Line
- Landbase**
- Community
  - Provincial Highway
  - Provincial Road
  - Local Road
  - Watercourse
  - First Nation
  - Provincial Park
  - Waterbody
  - Wildlife Management Area
  - Study Area

Coordinate System: UTM Zone 14N NAD83  
 Data Source: MBHydro, ProvMB, NRCAN  
 Date Created: November 28, 2012

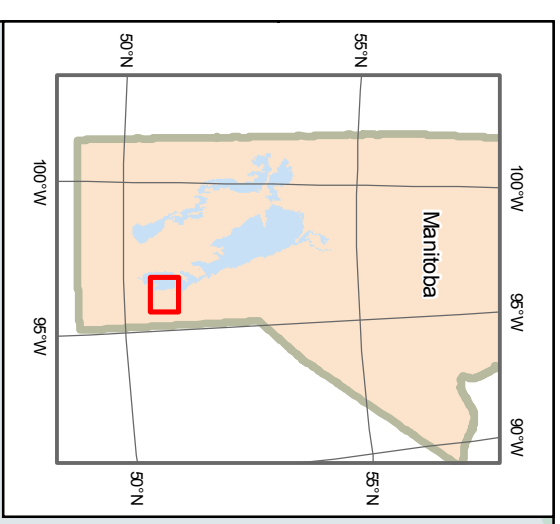


1:250,000

### Index of Map Series Bald Eagle Habitat








### Lake Winnipeg








**Lake Winnipeg East System  
Improvement Transmission Project**


**Project Infrastructure**

-  Manigotagan Corner Station
-  Final Preferred Route (PQ95)
-  Alternative Route A
-  Alternative Route B
-  Alternative Route C

**Infrastructure**

-  Electrical Station
-  Generating Station
-  66 kV Sub Transmission Line

**Habitat Type**

-  Bald Eagle Habitat

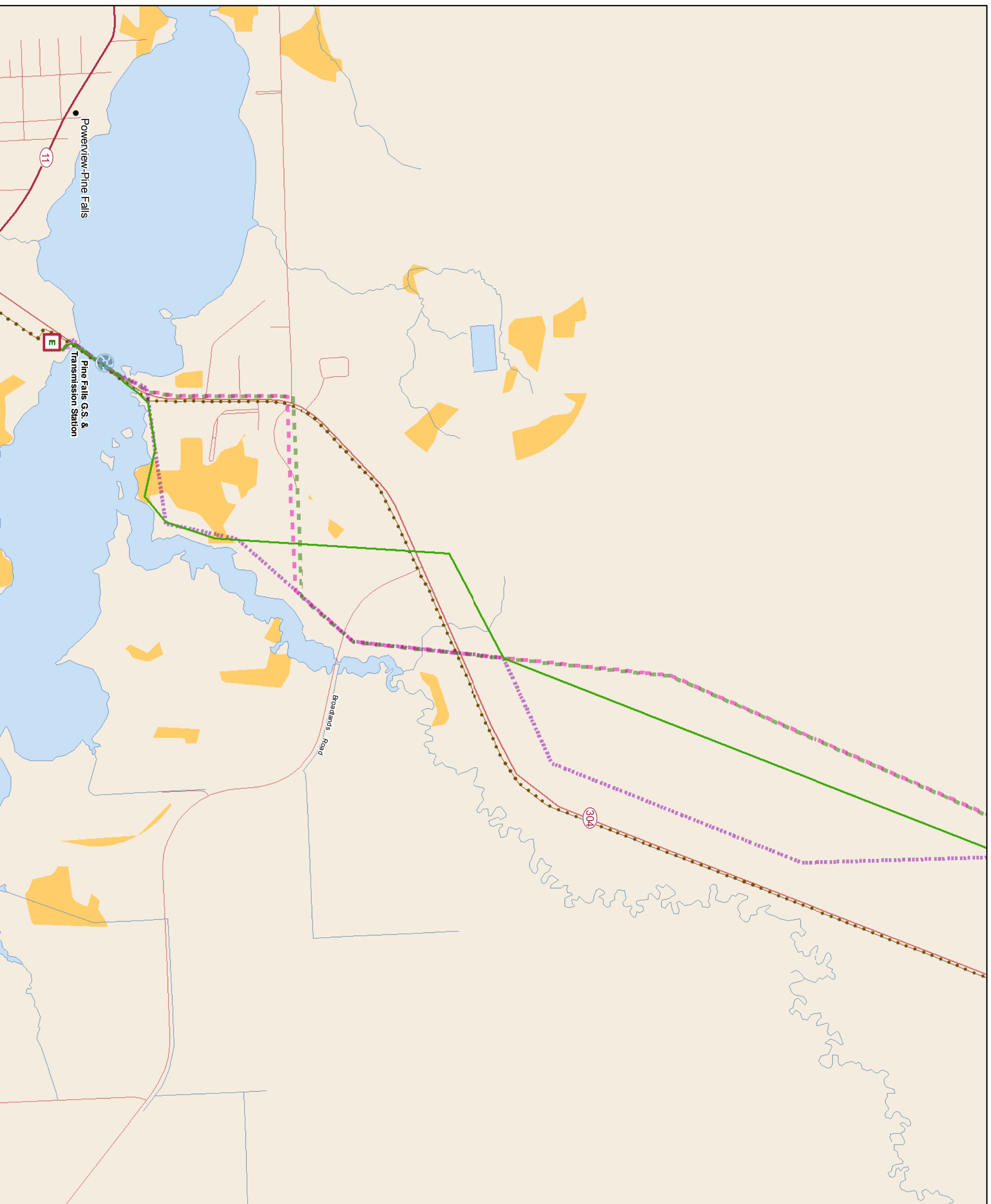
**Landbase**

-  Community
-  Provincial Highway
-  Provincial Road
-  Local Road
-  Watercourse
-  Waterbody

Coordinate System: UTM Zone 14N NAD83  
 Data Source: MBHydro, ProvMB, NRCAN, WRCS  
 Date Created: November 28, 2012








**Bald Eagle Habitat**








**Lake Winnipeg East System  
Improvement Transmission Project**


**Project Infrastructure**

-  Manigotagan Corner Station
-  Final Preferred Route (PQ95)
-  Alternative Route A
-  Alternative Route B
-  Alternative Route C



**Infrastructure**

-  Electrical Station
-  Generating Station
-  66 kV Sub Transmission Line

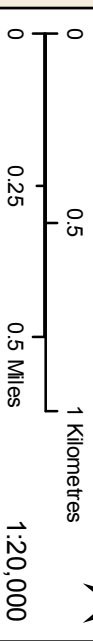
**Habitat Type**

-  Bald Eagle Habitat

**Landbase**

-  Community
-  Provincial Highway
-  Provincial Road
-  Local Road
-  Watercourse
-  Waterbody

Coordinate System: UTM Zone 14N NAD83  
 Data Source: MBHydro, ProvMB, NRCAN, WRCS  
 Date Created: November 28, 2012








**Bald Eagle Habitat**






## Lake Winnipeg East System Improvement Transmission Project


### Project Infrastructure

-  Manitogotagan Corner Station
-  Final Preferred Route (PQ95)
-  Alternative Route A
-  Alternative Route B
-  Alternative Route C


### Infrastructure

-  Electrical Station
-  Generating Station
-  66 kV Sub Transmission Line

### Habitat Type

-  Bald Eagle Habitat

### Landbase

-  Community
-  Provincial Highway
-  Provincial Road
-  Local Road
-  Watercourse
-  Waterbody

Coordinate System: UTM Zone 14N NAD83  
 Data Source: MBHydro, ProvMB, NRCAN, WRCS  
 Date Created: November 28, 2012


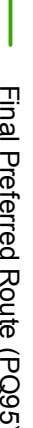
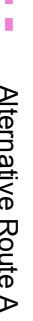
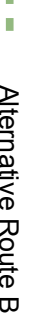
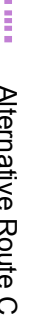





## Bald Eagle Habitat







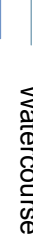



**Lake Winnipeg East System  
Improvement Transmission Project**

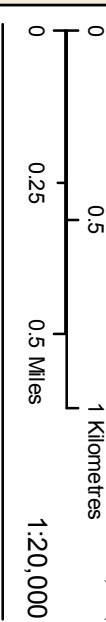
- Project Infrastructure**
-  Manigotagan Corner Station
  -  Final Preferred Route (PQ95)
  -  Alternative Route A
  -  Alternative Route B
  -  Alternative Route C

- Infrastructure**
-  Electrical Station
  -  Generating Station
  -  66 kV Sub Transmission Line

- Habitat Type**
-  Bald Eagle Habitat

- Landbase**
-  Community
  -  Provincial Highway
  -  Provincial Road
  -  Local Road
  -  Watercourse
  -  Waterbody

Coordinate System: UTM Zone 14N NAD83  
Data Source: MBHydro, ProvMB, NRCAN, WRCS  
Date Created: November 28, 2012








**Bald Eagle Habitat**






**Lake Winnipeg East System  
Improvement Transmission Project**


**Project Infrastructure**

-  Manigotagan Corner Station
-  Final Preferred Route (PQ95)
-  Alternative Route A
-  Alternative Route B
-  Alternative Route C

**Infrastructure**

-  Electrical Station
-  Generating Station
-  66 kV Sub Transmission Line

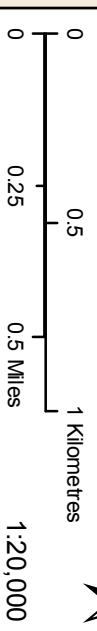
**Habitat Type**

-  Bald Eagle Habitat

**Landbase**

-  Community
-  Provincial Highway
-  Provincial Road
-  Local Road
-  Watercourse
-  Waterbody

Coordinate System: UTM Zone 14N NAD83  
 Data Source: MBHydro, ProvMB, NRCAN, WRCS  
 Date Created: November 28, 2012








**Bald Eagle Habitat**






**Lake Winnipeg East System  
Improvement Transmission Project**

**Project Infrastructure**

-  Manigotagan Corner Station
-  Final Preferred Route (PQ95)
-  Alternative Route A
-  Alternative Route B
-  Alternative Route C







**Infrastructure**

-  Electrical Station
-  Generating Station
-  66 kV Sub Transmission Line

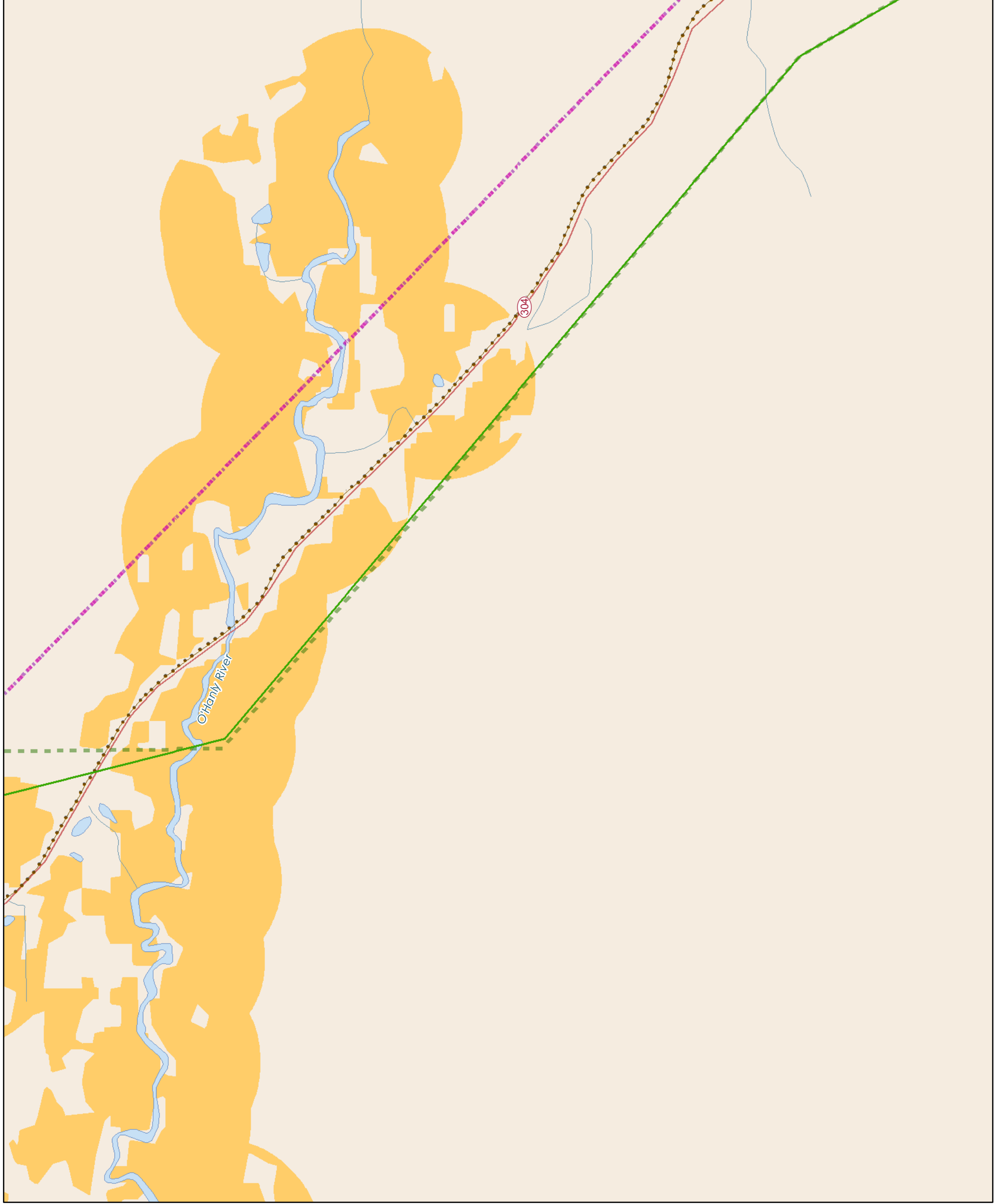
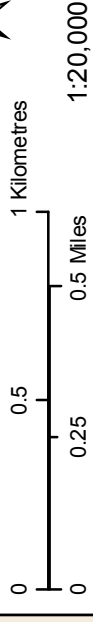
**Habitat Type**

-  Bald Eagle Habitat

**Landbase**

-  Community
-  Provincial Highway
-  Provincial Road
-  Local Road
-  Watercourse
-  Waterbody

Coordinate System: UTM Zone 14N NAD83  
Data Source: MBHydro, ProvMB, NRCAN, WRCS  
Date Created: November 28, 2012




**Bald Eagle Habitat**



**Lake Winnipeg East System  
Improvement Transmission Project**

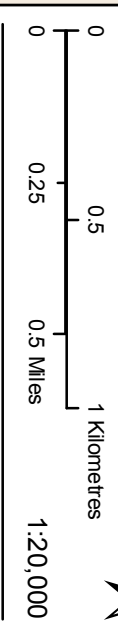
- Project Infrastructure**
- F Manigotagan Corner Station
  - Final Preferred Route (PQ95)
  - Alternative Route A
  - Alternative Route B
  - Alternative Route C

- Infrastructure**
- E Electrical Station
  -  Generating Station
  - 66 kV Sub Transmission Line

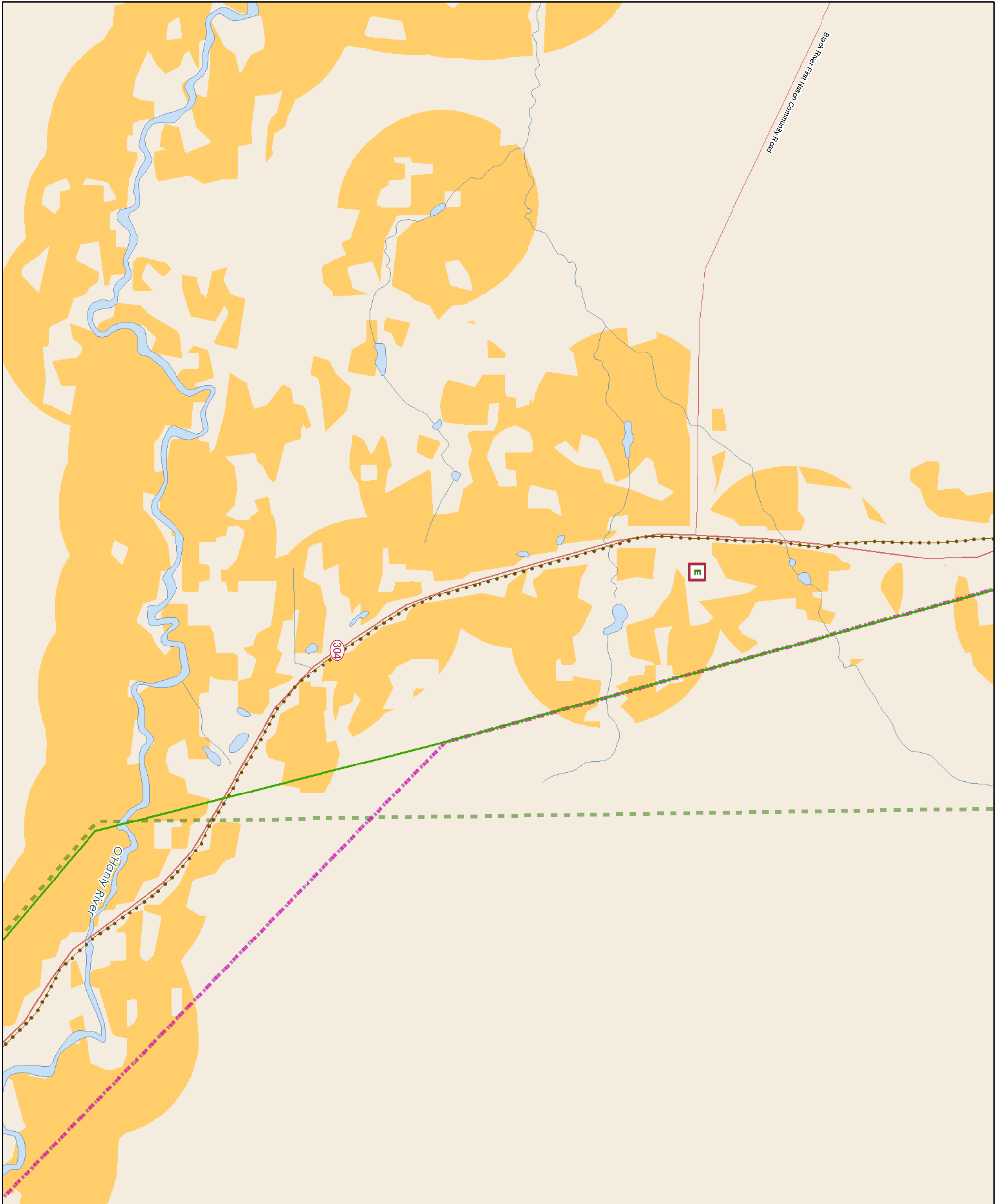
- Habitat Type**
- Bald Eagle Habitat

- Landbase**
- Community
  - Provincial Highway
  - Provincial Road
  - Local Road
  - Watercourse
  - Waterbody

Coordinate System: UTM Zone 14N NAD83  
Data Source: MBHydro, ProvMB, NRCAN, WRCS  
Date Created: November 28, 2012



**Bald Eagle Habitat**


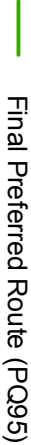
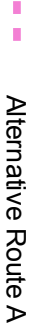
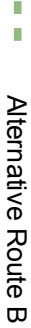
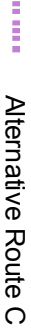









**Lake Winnipeg East System  
Improvement Transmission Project**


**Project Infrastructure**

-  Manigotagan Corner Station
-  Final Preferred Route (PQ95)
-  Alternative Route A
-  Alternative Route B
-  Alternative Route C

**Infrastructure**

-  Electrical Station
-  Generating Station
-  66 kV Sub Transmission Line

**Habitat Type**

-  Bald Eagle Habitat

**Landbase**

-  Community
-  Provincial Highway
-  Provincial Road
-  Local Road
-  Watercourse
-  Waterbody

Coordinate System: UTM Zone 14N NAD83  
 Data Source: MBHydro, ProvMB, NRCAN, WRCS  
 Date Created: November 28, 2012


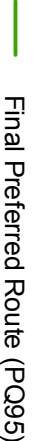
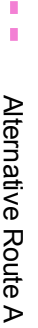
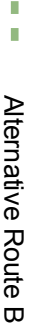
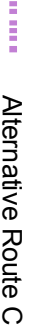


**Bald Eagle Habitat**






**Lake Winnipeg East System  
Improvement Transmission Project**


**Project Infrastructure**

-  Manitogotagan Corner Station
-  Final Preferred Route (PQ95)
-  Alternative Route A
-  Alternative Route B
-  Alternative Route C

**Infrastructure**

-  Electrical Station
-  Generating Station
-  66 kV Sub Transmission Line

**Habitat Type**

-  Bald Eagle Habitat

**Landbase**

-  Community
-  Provincial Highway
-  Provincial Road
-  Local Road
-  Watercourse
-  Waterbody

Coordinate System: UTM Zone 14N NAD83  
 Data Source: MBHydro, ProvMB, NRCAN, WRCS  
 Date Created: November 28, 2012








**Bald Eagle Habitat**






**Lake Winnipeg East System  
Improvement Transmission Project**


**Project Infrastructure**

-  Manitogagan Corner Station
-  Final Preferred Route (PQ95)
-  Alternative Route A
-  Alternative Route B
-  Alternative Route C

**Infrastructure**

-  Electrical Station
-  Generating Station
-  66 kV SubTransmission Line

**Habitat Type**

-  Bald Eagle Habitat

**Landbase**

-  Community
-  Provincial Highway
-  Provincial Road
-  Local Road
-  Watercourse
-  Waterbody

Coordinate System: UTM Zone 14N NAD83  
Data Source: MBHydro, ProvMB, NRCAN, WRCS  
Date Created: November 28, 2012


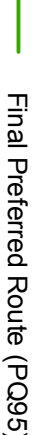
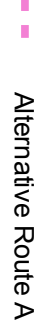
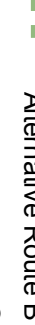
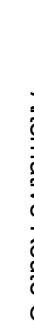


**Bald Eagle Habitat**


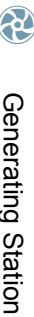



**Lake Winnipeg East System  
Improvement Transmission Project**

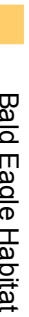
**Project Infrastructure**

-  Manigotagan Corner Station
-  Final Preferred Route (PQ95)
-  Alternative Route A
-  Alternative Route B
-  Alternative Route C

**Infrastructure**

-  Electrical Station
-  Generating Station
-  66 kV Sub Transmission Line

**Habitat Type**

-  Bald Eagle Habitat

**Landbase**

-  Community
-  Provincial Highway
-  Provincial Road
-  Local Road
-  Watercourse
-  Waterbody

Coordinate System: UTM Zone 14N NAD83  
 Data Source: MBHydro, ProvMB, NRCAN, WRCS  
 Date Created: November 28, 2012











**Bald Eagle Habitat**











**Lake Winnipeg East System  
Improvement Transmission Project**

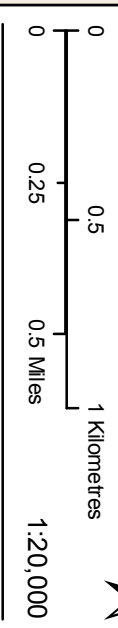
- Project Infrastructure**
-  Manitogotagan Corner Station
  -  Final Preferred Route (PQ95)
  -  Alternative Route A
  -  Alternative Route B
  -  Alternative Route C

- Infrastructure**
-  Electrical Station
  -  Generating Station
  -  66 kV Sub Transmission Line

- Habitat Type**
-  Bald Eagle Habitat

- Landbase**
-  Community
  -  Provincial Highway
  -  Provincial Road
  -  Local Road
  -  Watercourse
  -  Waterbody
















Coordinate System: UTM Zone 14N NAD83  
 Data Source: MBHydro, ProvMB, NRCAN, WRCS  
 Date Created: November 28, 2012



**Bald Eagle Habitat**



**Lake Winnipeg East System  
Improvement Transmission Project**

- Project Infrastructure**
-  Manitogotagan Corner Station
  -  Final Preferred Route (PQ95)
  -  Alternative Route A
  -  Alternative Route B
  -  Alternative Route C
- Infrastructure**
-  Electrical Station
  -  Generating Station
  -  66 kV Sub Transmission Line
- Habitat Type**
-  Bald Eagle Habitat
- Landbase**
-  Community
  -  Provincial Highway
  -  Provincial Road
  -  Local Road
  -  Watercourse
  -  Waterbody

Coordinate System: UTM Zone 14N NAD83  
Data Source: MBHydro, ProvMB, NRCAN, WRCS  
Date Created: November 28, 2012








**Bald Eagle Habitat**






**Lake Winnipeg East System  
Improvement Transmission Project**


**Project Infrastructure**

-  Manitogotagan Corner Station
-  Final Preferred Route (PQ95)
-  Alternative Route A
-  Alternative Route B
-  Alternative Route C

**Infrastructure**

-  Electrical Station
-  Generating Station
-  66 kV Sub Transmission Line

**Habitat Type**

-  Bald Eagle Habitat

**Landbase**

-  Community
-  Provincial Highway
-  Provincial Road
-  Local Road
-  Watercourse
-  Waterbody

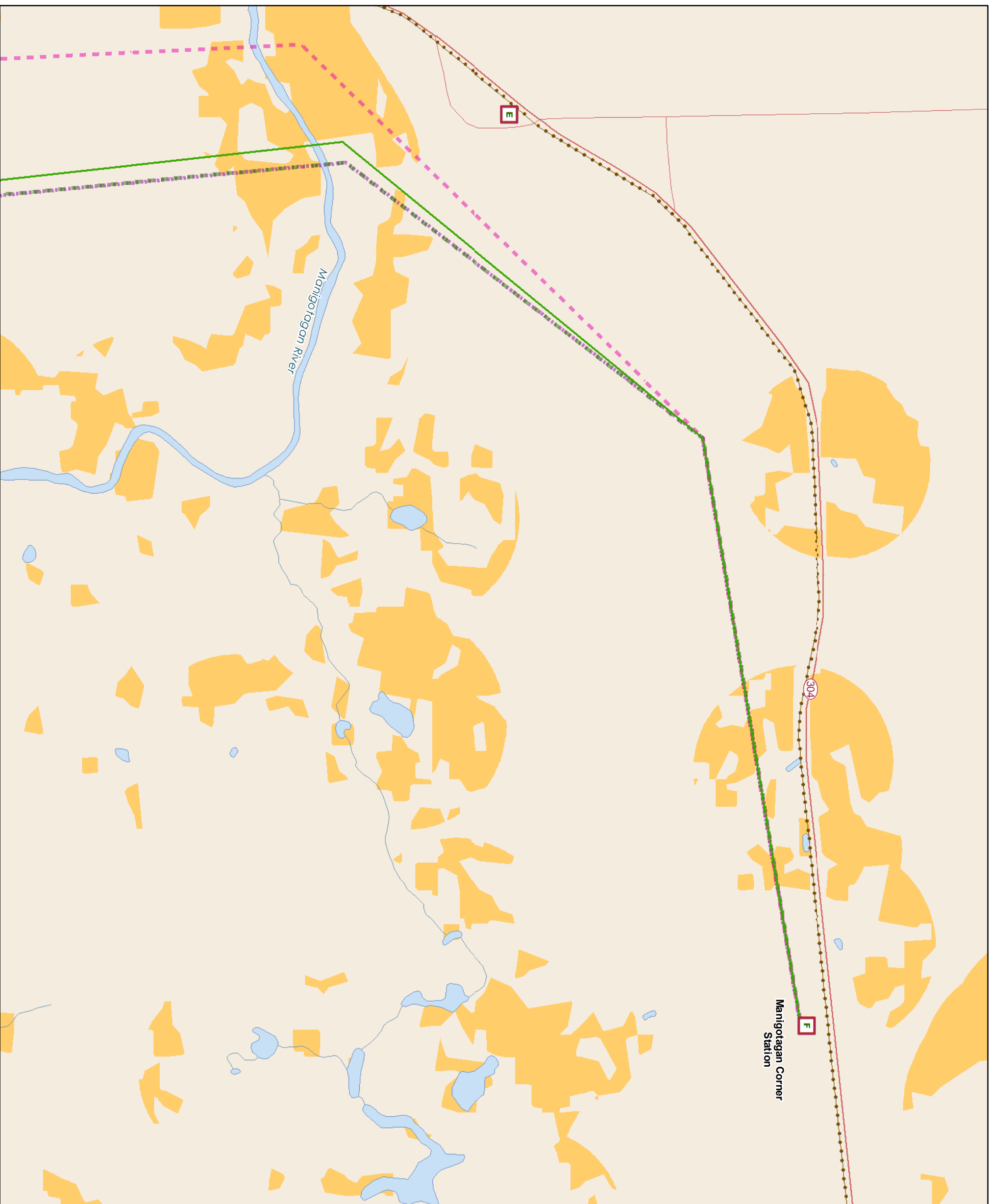
Coordinate System: UTM Zone 14N NAD83  
Data Source: MBHydro, ProvMB, NRCAN, WRCS  
Date Created: November 28, 2012




**Bald Eagle Habitat**




**Lake Winnipeg East System  
Improvement Transmission Project**



- Project Infrastructure**
- F Manigotagan Corner Station
  - Final Preferred Route (PQ95)
  - - - Alternative Route A
  - - - Alternative Route B
  - ..... Alternative Route C

- Infrastructure**
- E Electrical Station
  -  Generating Station

-  66 kV Sub Transmission Line
- Habitat Type**
- Bald Eagle Habitat

- Landbase**
- Community
  - Provincial Highway
  - Provincial Road
  - Local Road
  - Watercourse
  - Waterbody

Coordinate System: UTM Zone 14N NAD83  
Data Source: MBHydro, ProvMB, NRCAN, WRCS  
Date Created: November 28, 2012



**Bald Eagle Habitat**

