


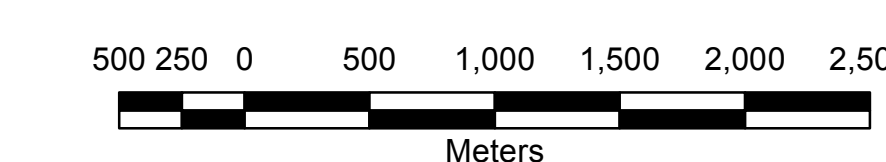
**Mountain Quota  
Holders Association  
Operating Plan  
2022 - 2024  
Mountain Forest Section  
Forest Management  
Units 12 & 14**



**Mountain Quota  
Holders Association**  
PO Box 1210  
Swan River, MB  
R0L 1Z0



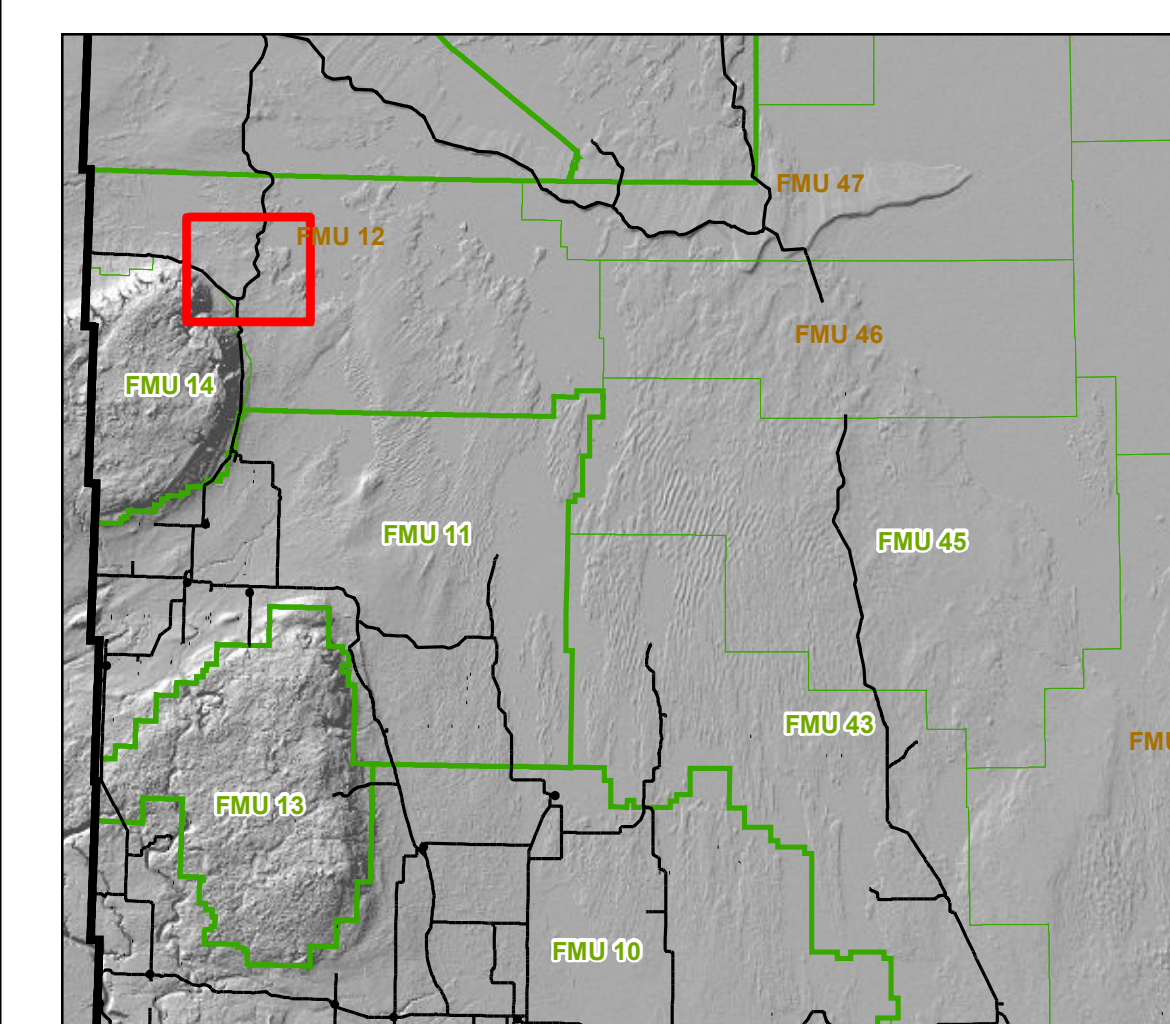
Scale = 1 : 30 000



Mapping-Universal Transverse Mercator-Zone 14 North  
North American Datum 1983  
Digital Data Developed from 2008 1:15 000 Supplemental  
Air Photography, 1:50 000 Digital Base Mapping,  
2004-2012 Ortho Rectified Air Photos,  
field notes, and other available Coverages.

**Map Symbol Legend**

<b>Parks and Reserves</b>	<b>Transportation</b>
Backcountry	Road
Heritage	Railways
Recreational Development	Trails
Resource Management	Heritage Trail
Ecological Reserve	Designated Route
Area of Special Interest	Snowmobile Trails
Proposed Ecological Reserve	Transmission Line
<b>Lakes and Waterbodies</b>	<b>Resource Roads</b>
Lakes	Closed Roads
Rivers & Streams	Existing All Season
wetlands	Existing Seasonal
<b>Administrative Areas</b>	Proposed All Season
Forest Management Units	Proposed Seasonal
Operating Areas	<b>Road Closure</b>
Geographic Locations	Existing Gate
First Nations Lands	Proposed Gate
TLE Lands-Selections and Acquisitions	<b>Existing Crossings</b>
Wildlife Management Area	Existing Bridge
<b>Proposed Harvest Areas</b>	Existing Crossing
2022 - Harvest	Existing Culvert
2022 - Contingency	<b>Proposed Crossings</b>
2023 - Harvest	Proposed Bridge
2023 - Contingency	Proposed Crossing, Other
2024 - Harvest	Proposed Crossing, Stream
Potential Harvest Areas	Proposed Culvert, Other
<b>Prior Harvest</b>	Proposed Culvert, Stream
Certificate Issued 2020-2021	
Regenerating Blocks	



Mapsheet Locator Plan

Although we take great care in the preparation of this information and are confident that it is accurate, we do not give any warranty as to its accuracy or suitability for any purpose other than as stated in writing in attached documentation. Users therefore assume the risk associated with the accuracy and results of the contents of this document, other supporting text and digital information. To the extent that the information has been generated by LP, Louisiana-Pacific retains all copyright.